



San Carlos Estates Water Control District
Water Control Plan Amendment
April 18, 2005



Table of Contents

Background	3
Description of Important Statutory Responsibilities	3
Description of Important Statutory Authority.....	4
SCEWCD Boundary and Unit Map	5
Land Use	5
Planned Facilities and Services.....	5
Cost of Improvements	7
Maintenance	7
Administrative Structure.....	7
Appendix A – Boundary and Unit Map.....	A-1
Appendix B –Improvement Details.....	B-1
Appendix C – Cost of Improvements.....	C-1
Appendix D – Engineer’s Report (Phase 1).....	E-1
Appendix E – Engineer’s Report (Phase 2).....	F-1



San Carlos Estates Water Control District
Water Control Plan Amendment
March 5, 2005

Background

San Carlos Estates Water Control District (SCEWCD) was formed as a drainage district under the provisions of Chapter 298, Florida Statutes (F.S.) in February, 1969 (and amended in August, 1970). The original Plan of Reclamation created the design of SCEWCD in substantially the form in which it exists today. The design consisted of a system of perimeter canals, swales, and roadbeds that controlled stormwater flow, confined it to numerous basins, and eventually released it to outfall canals above the headwaters of Spring Creek. The roadbeds served the additional function of providing access to the canals, swales, and other works of the District.

In 1982, SCEWCD petitioned Circuit Court for authority to establish a maintenance tax to maintain 8.2 miles of drainage canals, 33 miles of swales, and 19 miles of dirt and limerock roads. The initial design of the swale-access road system was essentially that of a low-quality dirt road constructed with sand and rock from excess material excavated for the swales.

The Board of Supervisors later determined from excessive maintenance costs that the swale-access road construction was not adequate to accommodate the continuing increase in vehicle traffic. As a direct result, the Board amended the Plan of Reclamation in 1986 and again in 2000 primarily to control maintenance of the swale-access road system. The 1986 amendment changed the roadway design to that of a limerock or stone road. The 2000 amendment changed the roadway design to that of a limerock or stone base with asphalt structural pavement.

SCEWCD has only partially completed reconstruction of its roadways as set forth in the 1986 and 2000 Plan amendments. The rapid increase in home construction and associated runoff and traffic within SCEWCD has made it increasingly more difficult to maintain drainage works and roadways. Furthermore, past SCEWCD construction and permitting activities have combined with maintenance considerations to necessitate this Water Control Plan Amendment. The specifics are addressed below.

Description of Important Statutory Responsibilities

SCEWCD was formed and taxes are collected under the provisions of Chapter 298, Florida Statutes (F.S.) to provide stormwater control and access to District works and individual parcels. In carrying out its responsibilities, SCEWCD must comply with a number of state and federal regulations. The specific regulatory constraints and powers are described in detail below.

When SCEWCD was created, there were few state and federal regulations pertaining to development of land. That situation however has changed significantly over the years. SCEWCD must comply with a number of regulations in the operation and improvement of District works.

Swale construction performed by Bonita Springs Utilities (BSU) for San Carlos Estates Water Control District (SCEWCD) starting in 2000 has resulted in SCEWCD is being required by South Florida Water Management District to obtain an Individual Environmental Resource



Permit (ERP) in accordance with Part IV of Chapter 373, F.S., and Chapter 40E-4, Florida Administrative Code (F.A.C.). In terms of the regulations, the swale construction was an alteration of our “works” in excess of maintenance and otherwise was not exempt from permit requirements.

The permit that SCEWCD is required to obtain must be for a surface water management system that, among other requirements, will not cause adverse water quantity impacts and will not adversely affect the quality of receiving waters (40E-4.4.301). Permit applications must comply with the Basis of Review for Environmental Resource Permit Applications within the South Florida Water Management District (BOR).

For water quality criteria, BOR 5.1 specifies that discharges must meet State water quality standards set forth in Chapter 17-302, F.A.C. Further, BOR 5.2.1 specifies that systems must provide retention or detention sufficient to store the maximum 1.0 inches of runoff from the entire project area or 2.5 inches from the impervious area subject to certain adjustments and limitations. BOR 5.9.3(b) requires water quality monitoring if the need is indicated.

For water quantity, BOR 6.2 and 6.3 require that runoff from the 25-year, 3-day storm be limited after development to historic undeveloped rates. BOR 6.4 requires that building floor elevations be at or above the flood level resulting from a 100-year, 3-day storm. BOR 6.5 requires that road centerlines must be above the flood level resulting from a 5-year, 1-day storm. BOR 6.10 requires that the ground water table must be preserved.

Other sections of the BOR contain additional requirements, but have less impact on SCEWCD.

SCEWCD must also comply with National Pollution Discharge Elimination System (NPDES) Permit No. FL000035 issued by the EPA to SCEWCD and our co-permittees in accordance with the U.S. Clean Water Act, 33 U.S.C. 1251 et seq., as amended by the Water Quality Act of 1987, P.L. 100-4. This permit allows us to discharge stormwater from all parcels in SCEWCD in accordance with an approved Storm Water Management Plan (SWMP), and it requires us to comply with the SWMP in set forth in Section 402(p)(3)(B) of the Clean Water Act and 40 CFR Section 122.26. SCEWCD applied for and obtained this permit on July 30, 1977.

The SWMP for SCEWCD is required to achieve the “effective prohibition” and “MEP” standards from Section 402(p)(3)(B) of the Clean Water Act and must be consistent with the State Water Policy pursuant to the Florida Administrative Code (FAC) 62-40.432(1)-(4).

Taken together, the regulations and permits require SCEWCD to comply with water quality standards by preventing suspended particulates, among other pollutants, from entering and being discharged from the SCEWCD system. Specifically, SCEWCD must retrofit the system to provide removal of particulates from polluted runoff through Best Management Practices (BMPs) such as stabilization of dirt roadways and swales and settling and filtration in dry and wet detention areas so as to comply with the applicable water quality standards.

Description of Important Statutory Authority

Chapter 298, F.S., conveys significant governmental authority to SCEWCD. Among other important authorizations, the following have been specifically conveyed to SCEWCD:



1. Construct, complete, operate, maintain, repair, and replace works and improvements necessary to execute this Water Control Plan Amendment (Chapter 298.22).
2. Clean out, straighten, open up, widen, or change the course and flow; alter or deepen any canal or ditch; and construct and maintain main and lateral ditches, canals, dams, holding basins [Chapter 298.22(2)].
3. Construct roadways over levees and embankments; and construct any and all of said works and improvements across, through, or over any public highway, railroad right-of-way, track, grade, fill or cut, in or out of SCEWCD [Chapter 298.22(5)].
4. Right to hold, control, and acquire any land or property by donation, purchase, or condemnation [Chapter 298.22(6)].
5. Adopt resolutions and policies to implement it responsibilities [Chapter 298.22(8)].
6. Assess and collect reasonable fees for connection to and use of works of the District [Chapter 298.22(9)].
7. Implement and authorize comprehensive water control activities, including flood protection, water quantity management, and water quality protection and improvement [Chapter 298.22(10)].
8. Levy assessments and bonds to fund the cost of works set out in the Water Control Plan Amendment [Chapter 298.329(8)].

SCEWCD Boundary and Unit Map

A map of the boundary of SCEWCD and its Units 1, 2, and 3 is included in Appendix A – Boundary and Unit Map.

Land Use

All property within SCEWCD is zoned AG-2 in accordance with the Land Development Code of the City of Bonita Springs (formerly Lee County). Virtually all developed property within SCEWCD is used for single family residences although a few parcels are devoted to light agricultural and public water well facilities.

Property values in SCEWCD have increased significantly in the last two years partially due to its location in a prime upscale housing area and partially due to anticipation of the improvements contained in this Plan.

Planned Facilities and Services

The following projects are required to comply with the regulatory stormwater management and maintenance requirements described above. SCEWCD has received bond validation approval by Circuit Court for Phase 1 construction and must obtain additional court authorization to complete Phase 2. The planned improvements will be constructed in two phases. Phase 1 consists of all activities described below except for application of asphalt pavement. As an interim measure, a



single surface treatment (or chip and seal) pavement will be applied to protect the roadway and prevent erosion. Phase 2 will consist of application of the asphalt pavement surface.

Details of the planned improvements are included below and in Appendix B:

Strike Lane Drainage & Access Road Improvements: The project consists of reconstruction of Strike Lane canal and access road, which are approximately 10,200 feet long. The canal will be relocated and reshaped, stabilized, and equipped with stormwater structures and detention facilities. A canal crossing will be installed at each intersecting roadway. Strike Lane will be redesigned as a two-lane roadway. Each lane will be 12 feet wide with a 4 feet wide bicycle lane and other suitable construction as required by safety and drainage considerations. Pavement will smoothly connect to existing driveways, and utilities will be relocated as required. The pavement will be structurally designed for local traffic only.

Stillwell Parkway (Strike to Maddox) Drainage & Access Road Improvements: The project consists of reconstruction of a portion of Stillwell Parkway canal and access road from Strike Lane to Maddox, which are approximately 3,250 feet long. The canal top-of-bank will be reshaped and stabilized. Stillwell Parkway will be designed as a two-lane roadway. Each lane will be 10 feet wide with suitable construction as required by safety and drainage considerations. Pavement will smoothly connect to existing driveways, and utilities will be relocated as required. The pavement will be structurally designed for local traffic only.

Minor Street Drainage & Access Road Improvements: The project consists of reconstruction of minor street swales and access road, which are approximately 83,490 feet long. Existing swales will be repaired or reconstructed as required and will be stabilized with grass or groundcover and sediment controls as required. The access streets will be repaired or reconstructed and will have two lanes. Each lane will be 10 feet wide with suitable reconstruction as required by safety and drainage considerations. Pavement will smoothly connect to existing driveways, and utilities will be relocated as required. The existing roadway grade will be reshaped and restored to its original elevation. These minor roads will flood more frequently than Strike, which will be designed to the 25-year storm event. The pavement will be structurally designed for local traffic only.

Canal Improvements: The project consists of clearing and maintenance for the perimeter canal as required. Obstructions will be cleared from portions of all canals, berms along the canals will be repaired, and ground cover or other soil stabilization materials will be installed as needed.

Stormwater Detention Facilities: The project consists of acquisition and construction of stormwater detention facilities as required by SFWMD, FDEP, and USCOE. The location and configuration has been determined as a result of an ERP that was obtained as a part of the SFWMD, FDEP, and USCOE Permitting for this project.

Right-of-Way Mapping & Topographic Surveying: The project consists of right-of-way mapping and topographic surveying of all canals and roadways located within San Carlos Estates Water Control District, which are approximately 96,900 feet long.

Construction Layout & Record Drawings: The project consists of construction layout and record surveying for these San Carlos Estates Water Control District Projects.



SFWMD, FDEP & USCOE Permitting: The project consists of conduct of on-site wetland jurisdictional determinations with SFWMD, FDEP, and USCOE; preparation of the environmental portion of a SFWMD Environmental Resource Permit application (and a USCOE Dredge and Fill Permit application, if applicable), and review of related construction included in these Projects.

Cost of Improvements

The design, permitting, construction, legal, and financing cost of improvements included in this Water Control Plan Amendment are estimated to total \$16,340,000, including a contingency for construction changes and increased construction costs. If construction is completed in phases, Phase 1 is estimated to cost \$14,500,000, and Phase 2 is estimated to cost \$1,840,000.

Estimated cost details are included in Appendix C – Cost of Improvements.

The entire costs of both Phase 1 and 2 are allocated in the attached Engineer's Report using a methodology that assigns appropriate cost components to each of the three Units. Costs are allocated Unit 1, 2, and 3 in the ratio of 1.00 to 0.60 to 1.50 to account for varying amounts of runoff and road usage on an acreage basis.

Maintenance

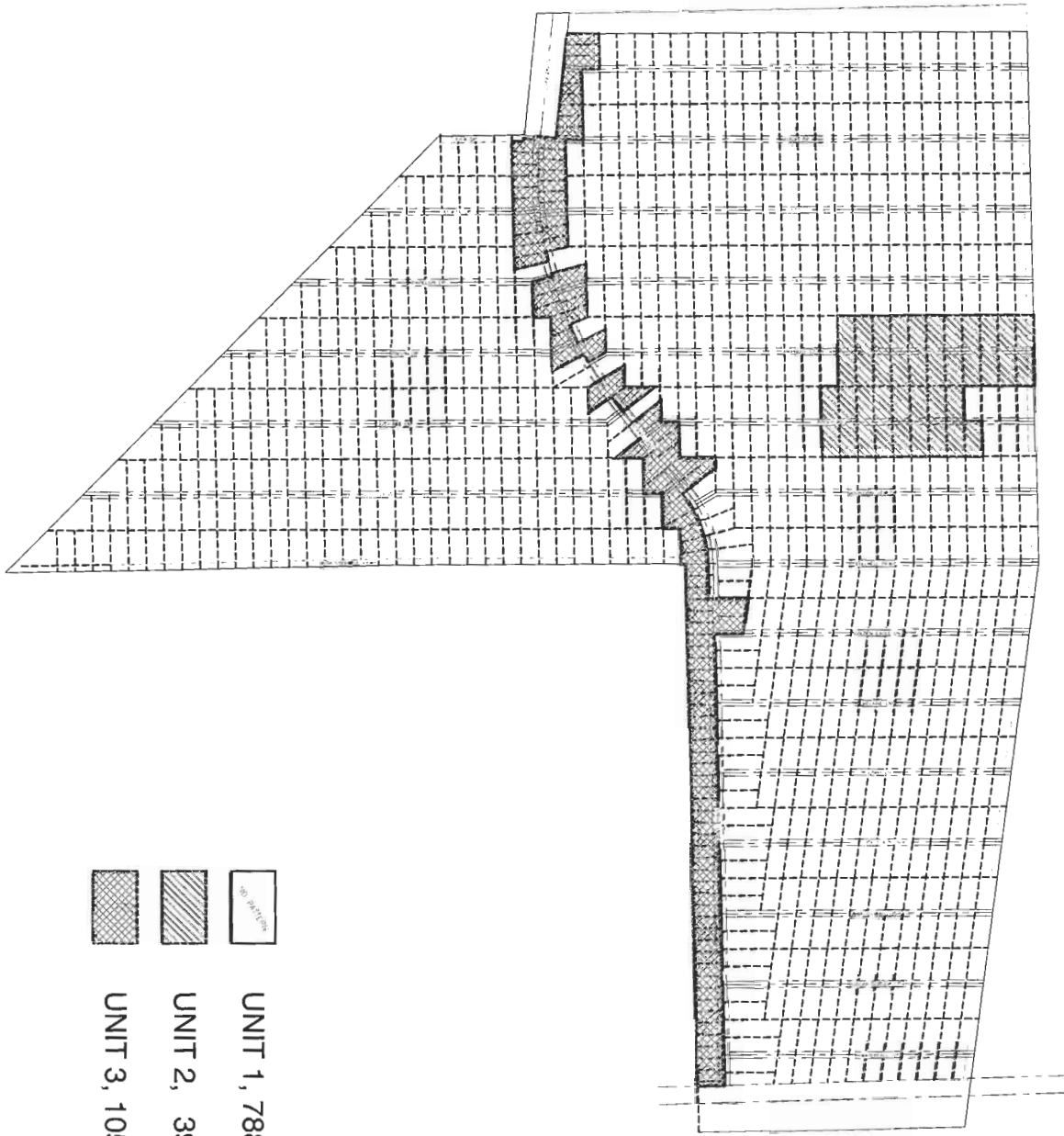
Maintenance costs attributable to drainage facilities are expected to be about \$5,000 per year per mile of canal or a total cost of \$88,000 per year; and about \$2,000 per mile per year of swales or a total cost of \$62,000 per year. Maintenance costs attributable to Phase 1 roadways are expected to \$4,000 year per mile of roadway or a total cost of \$62,000 per year. Maintenance costs for Phase 2 roadways are expected to reduce to \$3,000 per year per mile of roadway or a total cost of \$46,000 per year.




These costs do not account for inflation, may vary significantly from year to year, and should be reviewed and adjusted frequently. Furthermore, these costs are associated strictly with the proposed improvements and do not include all other annual costs.

Administrative Structure

Administrative structure remains unchanged. The Board of Supervisors has three elected Supervisors, one of which is elected to be President. The District retains a Secretary/Treasurer, Attorney, and Engineer by contract.

Appendix A – Boundary and Unit Map



-  UNIT 1, 788 LOTS
-  UNIT 2, 39 LOTS
-  UNIT 3, 105 LOTS



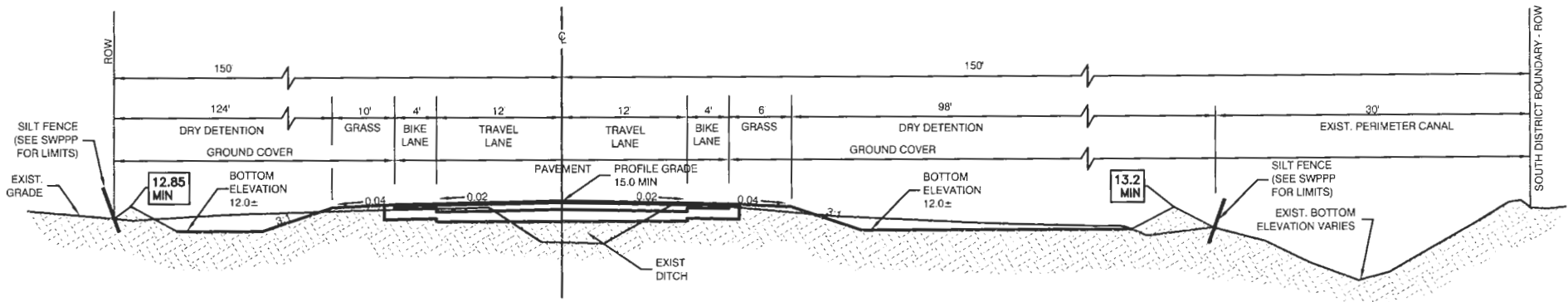
1 OF 1

ASSESSMENT UNIT MAP
 SAN CARLOS ESTATES DRAINAGE DISTRICT
 Penita Springs, Florida

MD MORRIS - DEPEW ASSOCIATES, INC.
 ENGINEERS • PLANNERS • SURVEYORS & MAPPERS
 2210 Alhambra Avenue • Fort Myers, Florida 33901 • (239) 337-3833 • (239) 337-3894
 FL 02 061 46332

REVISIONS

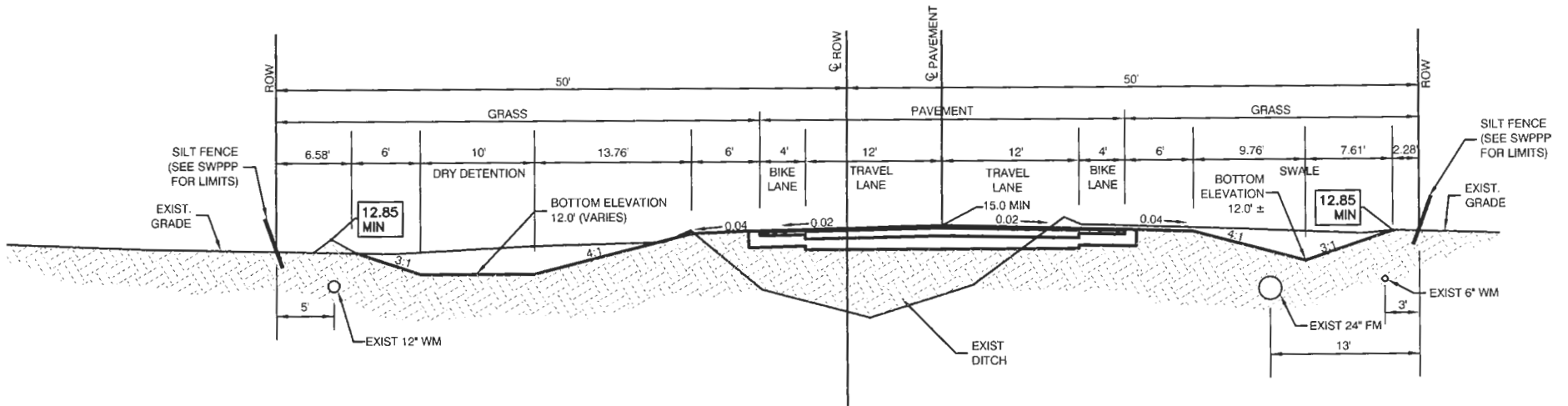
Appendix B –Improvement Details



TRAVEL LANE PAVEMENT
 1.5" ASPHALTIC CONCRETE, (TYPE S)
 8" LIMEROCK BASE, (LBR 100, 98% DENSITY MOD. PROCTOR)
 12" STABILIZED SUBGRADE, TYPE B, (LBR 40, 95% DENSITY MOD. PROCTOR)

BIKE LANE PAVEMENT
 1" ASPHALTIC CONCRETE, (TYPE S)
 4" LIMEROCK BASE, (LBR 100, 98% DENSITY MOD. PROCTOR)
 12" STABILIZED SUBGRADE, TYPE B, (LBR 40, 95% DENSITY MOD. PROCTOR)

1 STRIKE LANE (RAILROAD TO TUCK) _____ N.T.S.



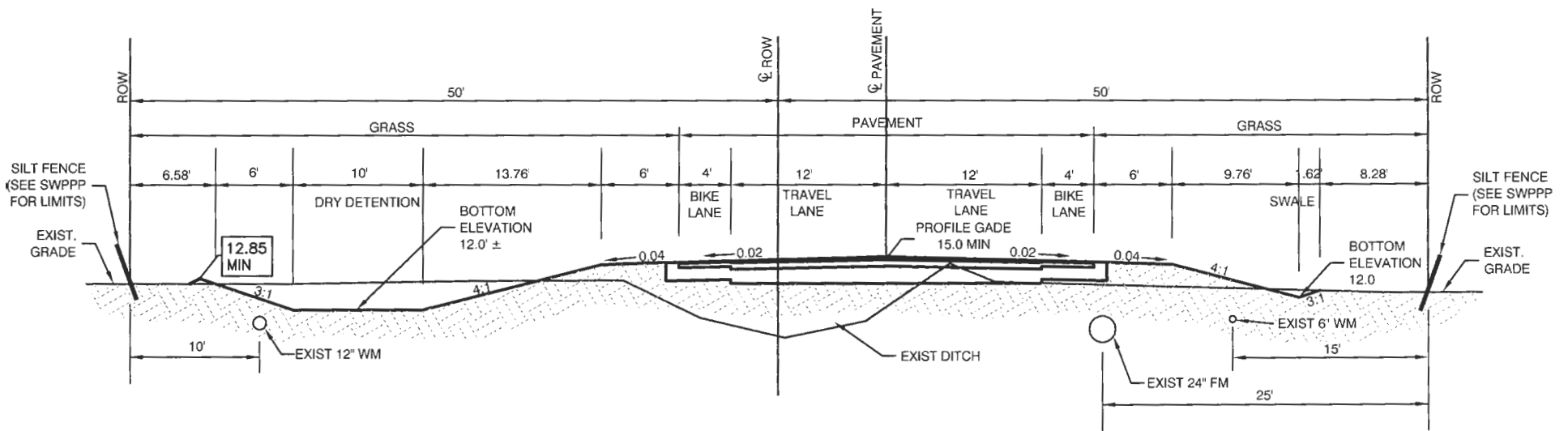
TRAVEL LANE PAVEMENT
 1.5" ASPHALTIC CONCRETE, (TYPE S)
 8" LIMEROCK BASE, (LBR 100, 98% DENSITY MOD. PROCTOR)
 12" STABILIZED SUBGRADE, TYPE B, (LBR 40, 95% DENSITY MOD. PROCTOR)

BIKE LANE PAVEMENT
 1" ASPHALTIC CONCRETE, (TYPE S)
 4" LIMEROCK BASE, (LBR 100, 98% DENSITY MOD. PROCTOR)
 12" STABILIZED SUBGRADE, TYPE B, (LBR 40, 95% DENSITY MOD. PROCTOR)

2

STRIKE LANE (TUCK TO STILLWELL)

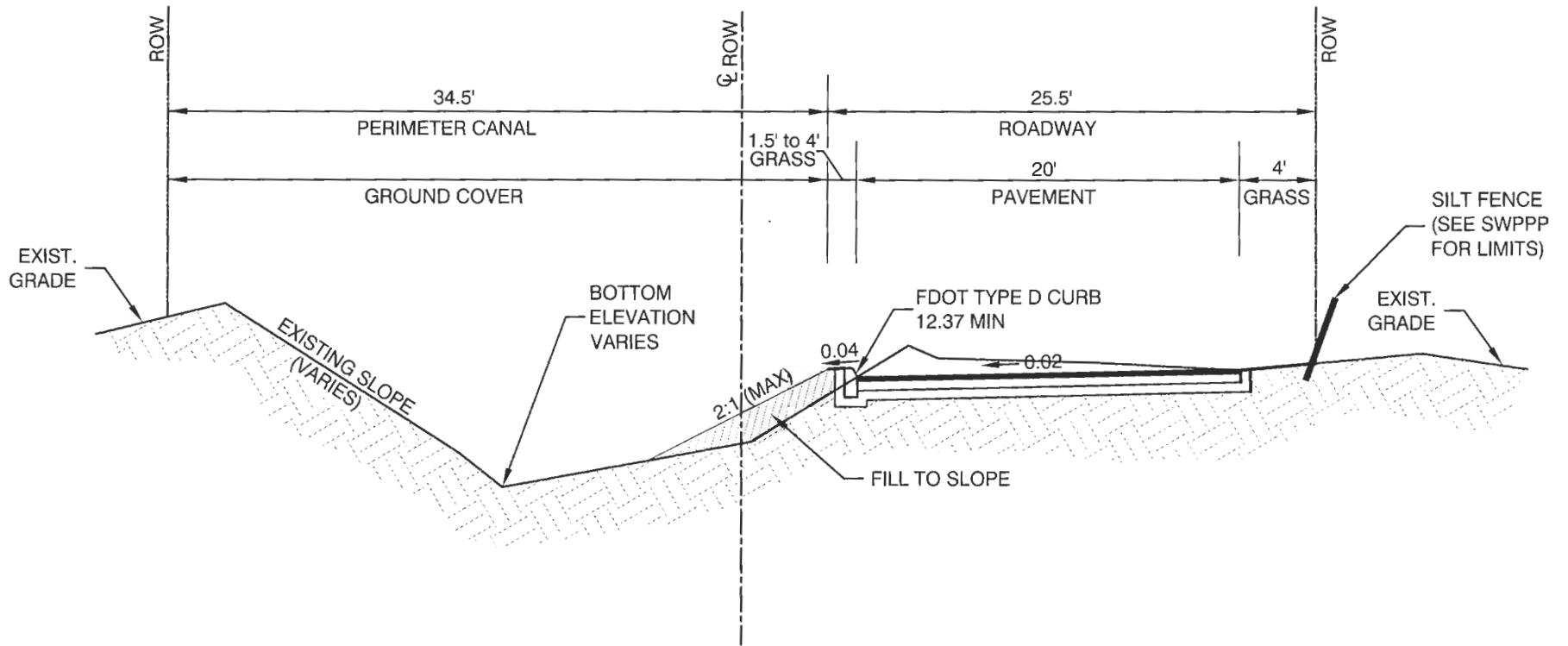
N.T.S.



TRAVEL LANE PAVEMENT
 1.5' ASPHALTIC CONCRETE, (TYPE S)
 8" LIMEROCK BASE, (LBR 100, 98% DENSITY MOD. PROCTOR)
 12' STABILIZED SUBGRADE, TYPE B, (LBR 40, 95% DENSITY MOD. PROCTOR)

BIKE LANE PAVEMENT
 1" ASPHALTIC CONCRETE, (TYPE S)
 4" LIMEROCK BASE, (LBR 100, 98% DENSITY MOD. PROCTOR)
 12' STABILIZED SUBGRADE, TYPE B, (LBR 40, 95% DENSITY MOD. PROCTOR)

3 STRIKE LANE (STILLWELL TO WATERFALL) N.T.S.

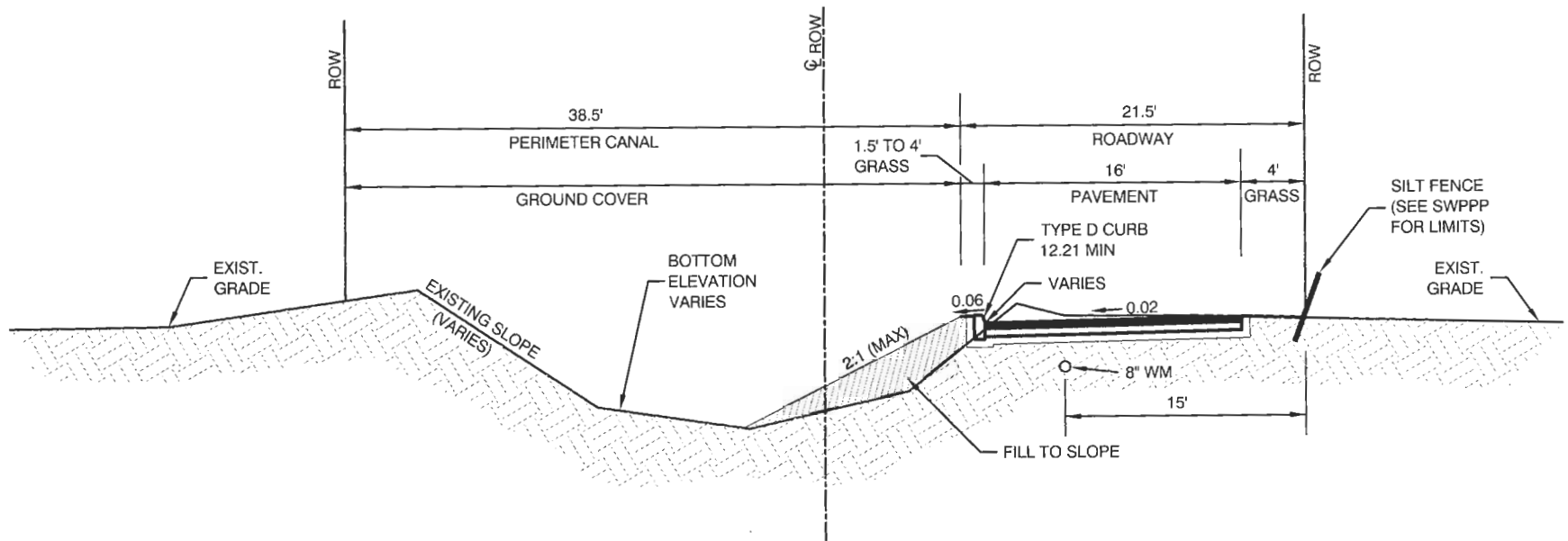


PAVEMENT
 1.5" ASPHALTIC CONCRETE, (TYPE S)
 8" LIMEROCK BASE, (LBR 100 OR SOIL-CEMENT BASE, 98% DENSITY MOD. PROCTOR)
 12" STABILIZED SUBGRADE, TYPE B, (LBR 40, 95% DENSITY MOD. PROCTOR)

4

CANAL & ROADWAY SECTION-STILLWELL PARKWAY (STRIKE TO MADDOX)

N.T.S.

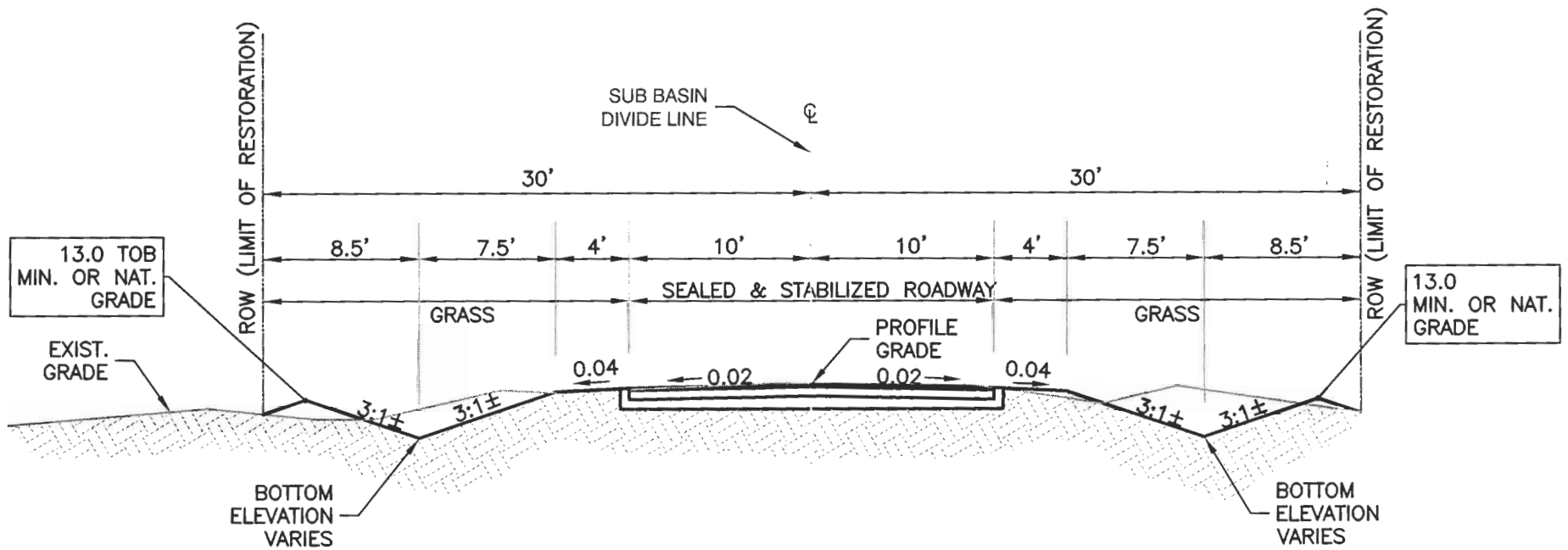


PAVEMENT
 1' ASPHALTIC CONCRETE (TYPE S)
 6" LIMEROCK BASE, (LBR 100, 98% DENSITY MOD. PROCTOR)
 6" STABILIZED SUBGRADE, TYPE B, (LBR 40, 95% DENSITY MOD. PROCTOR)

CANAL & ROADWAY TYPICAL SECTION
 STILLWELL PARKWAY (SOUTH OF MADDOX)
 MORIAH LANE (TUCK TO CATSKILL)&(STILLWELL TO LUCI)
 TUCK DRIVE (STRIKE TO MORIAH)

5

N.T.S.



PAVEMENT
 1" ASPHALTIC CONCRETE (TYPE S)
 6" LIMEROCK BASE, (LBR 100, 98% DENSITY MOD. PROCTOR)
 6" STABILIZED SUBGRADE, TYPE B, (LBR 40, 95% DENSITY MOD. PROCTOR)

6

RESTORED TYPICAL ROADWAY SECTION

N.T.S.

Appendix C – Cost of Improvements

Appendix C – Cost of Improvements

Description	Phase 1	Phase 2
Construction Costs	\$7,357,000	\$1,110,000
Construction Contingency (5 %)	\$368,000	\$56,000
Permitting, Surveying, Design, Legal, and Administrative Costs	\$1,172,000	\$0
Eminent Domain and Bond Validation Costs	\$100,000	\$40,000
Construction and Other Cost Increases	\$1,588,000	\$213,000
Total Costs (Not Including Bond Costs)	\$10,585,000	\$1,419,000

Appendix D – Engineer’s Report (Phase 1)

**Engineer's Report (Chapter 298.301(5), F.S.)
San Carlos Estates Water Control District
Phase I**

Owner of Property	Description of Property		Number of Acres	Amount of Determined Benefit [1]	Amount of Determined Damages	Number of Acres Taken [4]	Maximum Annual Assessment
	(STRAP No.)	Unit					
CECH JAMES PATRICK	14-47-25-B1-00200.0160	1	1.25	\$16,147.35	\$0.00	0.00	\$1,525.14
YOUSSEF NABIL + CHRISTINE	14-47-25-B1-00200.0170	1	1.25	\$16,147.35	\$0.00	0.00	\$1,525.14
TAMAYO ROSENDO + CYNTHIA	14-47-25-B1-00200.0180	1	1.25	\$16,147.35	\$0.00	0.00	\$1,525.14
WILSON RALPH W JR	14-47-25-B1-00200.0190	1	1.25	\$16,147.35	\$0.00	0.00	\$1,525.14
LEE COUNTY	14-47-25-B1-00200.0200	1	1.25	\$16,147.35	\$0.00	0.00	\$1,525.14
LEE COUNTY	14-47-25-B1-00200.0210	1	5.00	\$64,589.41	\$0.00	0.00	\$6,100.55
LEE COUNTY	14-47-25-B1-00200.0220	1	1.25	\$16,147.35	\$0.00	0.00	\$1,525.14
LEE COUNTY	14-47-25-B1-00200.0230	1	1.25	\$16,147.35	\$0.00	0.00	\$1,525.14
LEE COUNTY	14-47-25-B1-00200.0400	1	1.25	\$16,147.35	\$0.00	0.00	\$1,525.14
LEE COUNTY	14-47-25-B1-00200.0410	1	1.25	\$16,147.35	\$0.00	0.00	\$1,525.14
LEE COUNTY	14-47-25-B1-00200.0430	1	1.25	\$16,147.35	\$0.00	0.00	\$1,525.14
WILSON RALPH W JR	14-47-25-B1-00200.0440	1	1.25	\$16,147.35	\$0.00	0.00	\$1,525.14
KINNEY ROBERT + CAROLLE L	14-47-25-B1-00200.0450	1	1.25	\$16,147.35	\$0.00	0.00	\$1,525.14
YOUSSEF NABIL + CHRISTINE	14-47-25-B1-00200.0460	1	1.25	\$16,147.35	\$0.00	0.00	\$1,525.14
CHAUDHRY MUKHTAR A + QUDSIA M	14-47-25-B1-00200.0470	1	1.25	\$16,147.35	\$0.00	0.00	\$1,525.14
ROBERTSHAW DARREN S + STACY J	14-47-25-B1-00200.0780	1	1.25	\$16,147.35	\$0.00	0.00	\$1,525.14
HEPOKOSKI JAKE H + EDINA K	14-47-25-B1-00200.0790	1	1.25	\$16,147.35	\$0.00	0.00	\$1,525.14
SCHMETTERER WILLIAM T	14-47-25-B1-00200.0800	1	1.25	\$16,147.35	\$0.00	0.00	\$1,525.14
SCHMETTERER WILLIAM T	14-47-25-B1-00200.0810	1	1.25	\$16,147.35	\$0.00	0.00	\$1,525.14
PISCITELLI ITALO	14-47-25-B1-00200.0820	1	1.25	\$16,147.35	\$0.00	0.00	\$1,525.14
PENDOLA PATRICIA E TR	14-47-25-B1-00200.0840	1	1.25	\$16,147.35	\$0.00	0.00	\$1,525.14
BOLLIGER EUGENE	14-47-25-B1-00200.0850	1	1.25	\$16,147.35	\$0.00	0.00	\$1,525.14
GANTENBEIN RALPH	14-47-25-B1-00200.1020	1	1.25	\$16,147.35	\$0.00	0.00	\$1,525.14
LEE COUNTY	14-47-25-B1-00200.1030	1	1.25	\$16,147.35	\$0.00	0.00	\$1,525.14
PERGJINI EDUARD	14-47-25-B1-00200.1050	1	1.25	\$16,147.35	\$0.00	0.00	\$1,525.14
BRADBURY CHRISTOPHER V	14-47-25-B1-00200.1060	1	1.25	\$16,147.35	\$0.00	0.00	\$1,525.14
LEPISH GARY E	14-47-25-B1-00200.1070	1	1.25	\$16,147.35	\$0.00	0.00	\$1,525.14
HAGEN J ROSS +	14-47-25-B1-00200.1080	1	1.25	\$16,147.35	\$0.00	0.00	\$1,525.14
SELLERS FRANK E	14-47-25-B1-00200.1090	1	1.25	\$16,147.35	\$0.00	0.00	\$1,525.14
WHITE JAMES	14-47-25-B1-00200.1400	1	1.25	\$16,147.35	\$0.00	0.00	\$1,525.14
OLEXA JOHN P	14-47-25-B1-00200.1410	1	1.25	\$16,147.35	\$0.00	0.00	\$1,525.14
DESANTIS MICHAEL + ROSEANNE	14-47-25-B1-00200.1420	1	1.25	\$16,147.35	\$0.00	0.00	\$1,525.14
BELL DAVID A + KATHY L	14-47-25-B1-00200.1430	1	1.25	\$16,147.35	\$0.00	0.00	\$1,525.14
KREPS ISAAC TR +	14-47-25-B1-00200.1440	1	1.25	\$16,147.35	\$0.00	0.00	\$1,525.14
KREPS ISAAC TR +	14-47-25-B1-00200.1450	1	1.25	\$16,147.35	\$0.00	0.00	\$1,525.14
LE FEVRE MARCEL R + NICOLE E	14-47-25-B1-00200.1460	1	1.25	\$16,147.35	\$0.00	0.00	\$1,525.14
KELLER STEVEN T + CINDY L +	14-47-25-B1-00200.1470	1	1.25	\$16,147.35	\$0.00	0.00	\$1,525.14
LEFEVRE NICOLE E + MARCEL R	14-47-25-B1-00200.1640	1	1.25	\$16,147.35	\$0.00	0.00	\$1,525.14
KRAATZ MARION A	14-47-25-B1-00200.1650	1	1.25	\$16,147.35	\$0.00	0.00	\$1,525.14
PETICCA SUSAN +	14-47-25-B1-00200.1660	1	1.25	\$16,147.35	\$0.00	0.00	\$1,525.14
LEFEVRE MARCEL R + NICOLE E	14-47-25-B1-00200.1670	1	1.25	\$16,147.35	\$0.00	0.00	\$1,525.14
BELL BRIAN A	14-47-25-B1-00200.1680	1	1.25	\$16,147.35	\$0.00	0.00	\$1,525.14
DESANTIS MICHAEL + ROSEANNE	14-47-25-B1-00200.1690	1	1.25	\$16,147.35	\$0.00	0.00	\$1,525.14
OLEXA JOHN P	14-47-25-B1-00200.1700	1	1.25	\$16,147.35	\$0.00	0.00	\$1,525.14
HAMEL ILEANA	14-47-25-B1-00200.1710	1	1.25	\$16,147.35	\$0.00	0.00	\$1,525.14
VERNACCHIO SALVADOR + SUSAN J	14-47-25-B1-00200.2020	1	1.25	\$16,147.35	\$0.00	0.00	\$1,525.14
BUCHANAN DANIEL + RENEE	14-47-25-B1-00200.2030	1	1.25	\$16,147.35	\$0.00	0.00	\$1,525.14
NIEVES NORMA I	14-47-25-B1-00200.2040	1	1.25	\$16,147.35	\$0.00	0.00	\$1,525.14
SPINELLO JOHN A + SANDRA P	14-47-25-B1-00200.2050	1	1.25	\$16,147.35	\$0.00	0.00	\$1,525.14
LEFEVRE MARCEL R + NICOLE E	14-47-25-B1-00200.2060	1	1.25	\$16,147.35	\$0.00	0.00	\$1,525.14
SCARPA BETTY	14-47-25-B1-00200.2070	1	1.25	\$16,147.35	\$0.00	0.00	\$1,525.14
HUNTER JAMES + MAUREEN	14-47-25-B1-00200.2080	1	1.25	\$16,147.35	\$0.00	0.00	\$1,525.14
PIXLEY FRANK E + JACQUELINE	14-47-25-B1-00200.2090	1	1.25	\$16,147.35	\$0.00	0.00	\$1,525.14
NIETO PAULINO JR + ARECELI A	14-47-25-B1-00200.2260	1	1.25	\$16,147.35	\$0.00	0.00	\$1,525.14
SESS DIANNE LYNN	14-47-25-B1-00200.2270	1	1.25	\$16,147.35	\$0.00	0.00	\$1,525.14
CLARK JEANENNE	14-47-25-B1-00200.2280	1	1.25	\$16,147.35	\$0.00	0.00	\$1,525.14
DUVALL WAYNE A + DIANE M	14-47-25-B1-00200.2290	1	1.25	\$16,147.35	\$0.00	0.00	\$1,525.14
RIFE MITZI S	14-47-25-B1-00200.2300	1	1.25	\$16,147.35	\$0.00	0.00	\$1,525.14
OLSON KENNETH A + WENDY E	14-47-25-B1-00200.2310	1	1.25	\$16,147.35	\$0.00	0.00	\$1,525.14
BORG MARK + DAWN	14-47-25-B1-00200.2320	1	1.25	\$16,147.35	\$0.00	0.00	\$1,525.14

**Engineer's Report (Chapter 298.301(5), F.S.)
San Carlos Estates Water Control District
Phase I**

Owner of Property	Description of Property		Number of Acres	Amount of Determined Benefit [1]	Amount of Determined Damages	Number of Acres Taken [4]	Maximum Annual Assessment
	(STRAP No.)	Unit					
VERNACCHIO SALVADOR + SUSAN J	14-47-25-B1-00200.2330	1	1.25	\$16,147.35	\$0.00	0.00	\$1,525.14
RIDDLE ROBERT S + LENORE V	14-47-25-B1-00200.2640	1	1.25	\$16,147.35	\$0.00	0.00	\$1,525.14
LANE ANNA MARIE	14-47-25-B1-00200.2650	1	1.25	\$16,147.35	\$0.00	0.00	\$1,525.14
SANDOVAL SILVINO + FATIMA	14-47-25-B1-00200.2660	1	1.25	\$16,147.35	\$0.00	0.00	\$1,525.14
MCKENZIE KEVIN E	14-47-25-B1-00200.2670	1	1.25	\$16,147.35	\$0.00	0.00	\$1,525.14
KADEL THOMAS R TR	14-47-25-B1-00200.2680	1	1.25	\$16,147.35	\$0.00	0.00	\$1,525.14
SMITH JAMES D + RUTH A	14-47-25-B1-00200.2690	1	1.25	\$16,147.35	\$0.00	0.00	\$1,525.14
SCOTT ANDREW MARK	14-47-25-B1-00200.2700	1	1.25	\$16,147.35	\$0.00	0.00	\$1,525.14
WARSON MICHAEL J	14-47-25-B1-00200.2710	1	1.25	\$16,147.35	\$0.00	0.00	\$1,525.14
KRANICH DAVID G +	14-47-25-B1-00200.2880	1	1.25	\$16,147.35	\$0.00	0.00	\$1,525.14
ROSSINGTON KIMBERLY	14-47-25-B1-00200.2890	1	1.25	\$16,147.35	\$0.00	0.00	\$1,525.14
HARVEY MICHAEL W	14-47-25-B1-00200.2900	1	1.25	\$16,147.35	\$0.00	0.00	\$1,525.14
EDLUND BRUCE W + SANDRA L	14-47-25-B1-00200.2910	1	1.25	\$16,147.35	\$0.00	0.00	\$1,525.14
DALY RICHARD J PER REP	14-47-25-B1-00200.2920	1	2.50	\$32,294.71	\$0.00	0.00	\$3,050.28
CRAWFORD PATRICIA + KERMIT	14-47-25-B1-00200.2930	1	1.25	\$16,147.35	\$0.00	0.00	\$1,525.14
HUG PHILIPPE	14-47-25-B1-00200.2940	1	2.00	\$25,835.76	\$0.00	0.00	\$2,440.22
KNAPP R + MARLENE	14-47-25-B1-00200.2950	1	1.25	\$16,147.35	\$0.00	0.00	\$1,525.14
DELEON EDUARDO D + MARIA LAURA	14-47-25-B1-00200.3250	1	1.25	\$16,147.35	\$0.00	0.00	\$1,525.14
FOUR SQUARE DEVELOPMENT LLC	14-47-25-B1-00200.3260	1	1.25	\$16,147.35	\$0.00	0.00	\$1,525.14
CRAWFORD PATRICIA K	14-47-25-B1-00200.3270	1	1.25	\$16,147.35	\$0.00	0.00	\$1,525.14
LAUCELLA DON + CAROL	14-47-25-B1-00200.3290	1	1.25	\$16,147.35	\$0.00	0.00	\$1,525.14
VARELA CELEDONIO	14-47-25-B1-00200.3300	1	1.25	\$16,147.35	\$0.00	0.00	\$1,525.14
RODRIGUEZ JOSEPH M	14-47-25-B1-00200.3310	1	1.25	\$16,147.35	\$0.00	0.00	\$1,525.14
DANG LOI	14-47-25-B1-00200.3320	1	1.25	\$16,147.35	\$0.00	0.00	\$1,525.14
MCGRAW JOHN E	14-47-25-B1-00200.3460	1	1.25	\$16,147.35	\$0.00	0.00	\$1,525.14
BARTON DAVID B + MICHELE A H/W	14-47-25-B1-00200.3470	1	1.25	\$16,147.35	\$0.00	0.00	\$1,525.14
GANT ELBERT LEE JR +	14-47-25-B1-00200.3480	1	1.25	\$16,147.35	\$0.00	0.00	\$1,525.14
BJERKE BRETT R + LAURA A	14-47-25-B1-00200.3490	1	1.25	\$16,147.35	\$0.00	0.00	\$1,525.14
GLENN MICHAEL M + EVALYN	14-47-25-B1-00200.3500	1	1.25	\$16,147.35	\$0.00	0.00	\$1,525.14
PRICE LISA	14-47-25-B1-00200.3510	1	1.25	\$16,147.35	\$0.00	0.00	\$1,525.14
MAHER STEVEN	14-47-25-B1-00200.3520	1	1.25	\$16,147.35	\$0.00	0.00	\$1,525.14
GROSS LUCILLE L	14-47-25-B1-00200.3530	1	1.25	\$16,147.35	\$0.00	0.00	\$1,525.14
GROSS LUCILLE L	14-47-25-B1-00200.3840	1	1.25	\$16,147.35	\$0.00	0.00	\$1,525.14
LONGA CAROLYN BACANI	14-47-25-B1-00200.3850	1	1.25	\$16,147.35	\$0.00	0.00	\$1,525.14
HILTON SHERRY L	14-47-25-B1-00200.3860	1	1.25	\$16,147.35	\$0.00	0.00	\$1,525.14
LANHAM ROBERT L	14-47-25-B1-00200.3870	1	1.25	\$16,147.35	\$0.00	0.00	\$1,525.14
RAMIREZ RODRIGO + GLORIA	14-47-25-B1-00200.3880	1	1.25	\$16,147.35	\$0.00	0.00	\$1,525.14
SEAL STEPHEN E + MARY W	14-47-25-B1-00200.3890	1	1.25	\$16,147.35	\$0.00	0.00	\$1,525.14
TALIERCIO BRUNO + MARIE	14-47-25-B1-00200.3900	1	1.25	\$16,147.35	\$0.00	0.00	\$1,525.14
PAULY JEFFREY L	14-47-25-B1-00200.3910	1	1.25	\$16,147.35	\$0.00	0.00	\$1,525.14
TALIERCIO JOSEPH	14-47-25-B1-00200.3940	1	1.25	\$16,147.35	\$0.00	0.00	\$1,525.14
CANETTI GLENN M	14-47-25-B1-00200.3950	1	1.25	\$16,147.35	\$0.00	0.00	\$1,525.14
LEVINSON IVY	14-47-25-B1-00200.3960	1	1.25	\$16,147.35	\$0.00	0.00	\$1,525.14
LECHOWICZ NICOLE L +	14-47-25-B1-00200.3970	1	1.25	\$16,147.35	\$0.00	0.00	\$1,525.14
THOMPSON JOYCE A	14-47-25-B1-00200.3980	1	1.25	\$16,147.35	\$0.00	0.00	\$1,525.14
BRYAN GARY D	14-47-25-B1-00200.3990	1	1.25	\$16,147.35	\$0.00	0.00	\$1,525.14
JONES WILLIAM D + STEPHANIE	14-47-25-B1-00200.4000	1	1.25	\$16,147.35	\$0.00	0.00	\$1,525.14
JONES WILLIAM D + STEPHANIE	14-47-25-B1-00200.4310	1	1.25	\$16,147.35	\$0.00	0.00	\$1,525.14
MATTHEWS ROBERT G +	14-47-25-B1-00200.4320	1	1.25	\$16,147.35	\$0.00	0.00	\$1,525.14
LERMA MARCO A +	14-47-25-B1-00200.4330	1	1.25	\$16,147.35	\$0.00	0.00	\$1,525.14
LOPEZ JOHN	14-47-25-B1-00200.4340	1	1.25	\$16,147.35	\$0.00	0.00	\$1,525.14
DRIVER GEORGE + KATHY	14-47-25-B1-00200.4350	1	1.25	\$16,147.35	\$0.00	0.00	\$1,525.14
DRIVER CANDICE +	14-47-25-B1-00200.4360	1	1.25	\$16,147.35	\$0.00	0.00	\$1,525.14
WEST JOHN	14-47-25-B1-0020H.8250	1	1.34	\$17,309.96	\$0.00	0.00	\$1,634.95
BUSBY DIANA L	14-47-25-B1-0020H.8260	1	1.24	\$16,018.17	\$0.00	0.00	\$1,512.94
DRIVER WESLEY +	14-47-25-B1-0020H.8270	3	1.15	\$22,283.35	\$0.00	0.00	\$2,104.69
DRIVER GEORGE + KATHY	14-47-25-B1-0020H.8280	3	1.06	\$20,539.43	\$0.00	0.00	\$1,939.98
NIETO ARMANDO	14-47-25-B1-0020H.8290	1	1.58	\$20,410.25	\$0.00	0.00	\$1,927.78
THURBER CYNTHIA L	14-47-25-B1-0020H.8300	1	1.49	\$19,247.64	\$0.00	0.00	\$1,817.97
RICHTER BARBARA +	14-47-25-B1-0020H.8310	1	1.39	\$17,955.86	\$0.00	0.00	\$1,695.95

**Engineer's Report (Chapter 298.301(5), F.S.)
San Carlos Estates Water Control District
Phase I**

Owner of Property	Description of Property		Number of Acres	Amount of Determined Benefit [1]	Amount of Determined Damages	Number of Acres Taken [4]	Maximum Annual Assessment
	(STRAP No.)	Unit					
CONATY GEORGE + DIANE	14-47-25-B1-0020H.8320	1	1.30	\$16,793.25	\$0.00	0.00	\$1,586.14
CHEN LESTER H +	14-47-25-B1-0020H.8330	1	1.83	\$23,639.72	\$0.00	0.00	\$2,232.80
BEIK KHOSRO +	14-47-25-B1-0020H.8340	1	1.73	\$22,347.94	\$0.00	0.00	\$2,110.79
ROBINSON TIMOTHY J + CHRISTINE	14-47-25-B1-0020H.8350	1	1.64	\$21,185.33	\$0.00	0.00	\$2,000.98
ROBINSON TIMOTHY + CHRISTINE	14-47-25-B1-0020H.8360	1	1.54	\$19,893.54	\$0.00	0.00	\$1,878.97
GUMPPER FRANCIS S + VICKI L	14-47-25-B1-0020H.8370	1	1.45	\$18,730.93	\$0.00	0.00	\$1,769.16
VALENCIA JULIO + MARTHA A	14-47-25-B1-0020H.8380	1	1.36	\$17,568.32	\$0.00	0.00	\$1,659.35
FARRUGIA PHILIPPE + CLAUDE	14-47-25-B1-0020H.8390	1	1.88	\$24,285.62	\$0.00	0.00	\$2,293.81
BRANCA JAMES EMERSON	14-47-25-B1-0020H.8400	1	1.79	\$23,123.01	\$0.00	0.00	\$2,184.00
VARGAS DOMINGO JR	14-47-25-B1-0020H.8810	3	0.63	\$12,207.40	\$0.00	0.00	\$1,153.00
ROWE GWENDOLYN E	14-47-25-B1-0020H.8820	3	0.63	\$12,207.40	\$0.00	0.00	\$1,153.00
DIAZ SOTERO D +	14-47-25-B1-0020H.8830	3	0.63	\$12,207.40	\$0.00	0.00	\$1,153.00
BROWN ERIC + YESENIA	14-47-25-B1-0020H.8840	3	0.63	\$12,207.40	\$0.00	0.00	\$1,153.00
MANLEY THOMAS	14-47-25-B1-0020H.8850	3	0.63	\$12,207.40	\$0.00	0.00	\$1,153.00
ALLISON J W JR + GERALDINE H	14-47-25-B1-0020H.8860	3	0.63	\$12,207.40	\$0.00	0.00	\$1,153.00
ALLISON J W JR + GERALDINE H	14-47-25-B1-0020H.8870	3	0.63	\$12,207.40	\$0.00	0.00	\$1,153.00
SMITH ROGER A + SUSAN A	14-47-25-B1-0020H.8880	3	0.63	\$12,207.40	\$0.00	0.00	\$1,153.00
SMITH ROGER A + SUSAN A	14-47-25-B1-0020H.8890	3	0.63	\$12,207.40	\$0.00	0.00	\$1,153.00
AZUA ALEX + ROCIO	14-47-25-B1-0020H.8900	3	0.63	\$12,207.40	\$0.00	0.00	\$1,153.00
KEOHANE M	14-47-25-B1-0020H.8910	3	0.63	\$12,207.40	\$0.00	0.00	\$1,153.00
LITTLEJOHN RICKY + MICHELLE	14-47-25-B1-0020H.8920	3	0.63	\$12,207.40	\$0.00	0.00	\$1,153.00
SATTLER THOMAS + PENNY	14-47-25-B1-0020H.8930	3	0.63	\$12,207.40	\$0.00	0.00	\$1,153.00
GUTIERREZ EDGAR O +	14-47-25-B1-0020H.8940	3	0.63	\$12,207.40	\$0.00	0.00	\$1,153.00
GUTIERREZ EDGAR O +	14-47-25-B1-0020H.8950	3	0.63	\$12,207.40	\$0.00	0.00	\$1,153.00
MENDEZ JULIO	14-47-25-B1-0020H.8960	3	0.63	\$12,207.40	\$0.00	0.00	\$1,153.00
TORRES FELIX + FRANCISCA	14-47-25-B1-0020H.8970	3	0.63	\$12,207.40	\$0.00	0.00	\$1,153.00
CROWLEY RICHARD J + ELIZABETH	14-47-25-B1-0020H.8980	3	0.63	\$12,207.40	\$0.00	0.00	\$1,153.00
YORKE VICTORIA L	14-47-25-B1-0020H.8990	3	0.63	\$12,207.40	\$0.00	0.00	\$1,153.00
MOTA VICTOR M	14-47-25-B1-0020H.9000	3	0.63	\$12,207.40	\$0.00	0.00	\$1,153.00
LACOMBE ROBERT + ELIZABETH	14-47-25-B1-0020H.9010	3	0.63	\$12,207.40	\$0.00	0.00	\$1,153.00
DIETZ ROBERT M JR	14-47-25-B1-0020H.9020	3	1.89	\$36,622.20	\$0.00	0.00	\$3,459.01
LEE COUNTY	14-47-25-B2-00200.0240	1	1.26	\$16,276.53	\$0.00	0.00	\$1,537.34
LEE COUNTY	14-47-25-B2-00200.0250	1	1.26	\$16,276.53	\$0.00	0.00	\$1,537.34
LEE COUNTY	14-47-25-B2-00200.0260	1	1.26	\$16,276.53	\$0.00	0.00	\$1,537.34
SPITZ MARIT	14-47-25-B2-00200.0270	1	1.26	\$16,276.53	\$0.00	0.00	\$1,537.34
EDEN CAROL	14-47-25-B2-00200.0280	1	1.26	\$16,276.53	\$0.00	0.00	\$1,537.34
BONITA SPRINGS UTILITIES INC	14-47-25-B2-00200.0290	1	1.26	\$16,276.53	\$0.00	0.00	\$1,537.34
BONITA SPRINGS UTILITIES INC	14-47-25-B2-00200.0300	1	0.75	\$9,688.41	\$0.00	0.00	\$915.08
BONITA SPRINGS UTILITIES INC	14-47-25-B2-00200.0330	1	0.75	\$9,688.41	\$0.00	0.00	\$915.08
BONITA SPRINGS UTILITIES INC	14-47-25-B2-00200.0340	1	1.26	\$16,276.53	\$0.00	0.00	\$1,537.34
CHAMBERLAIN BRUCE	14-47-25-B2-00200.0350	1	1.26	\$16,276.53	\$0.00	0.00	\$1,537.34
LEE COUNTY	14-47-25-B2-00200.0360	1	1.26	\$16,276.53	\$0.00	0.00	\$1,537.34
LEE COUNTY	14-47-25-B2-00200.0370	1	1.26	\$16,276.53	\$0.00	0.00	\$1,537.34
LEE COUNTY	14-47-25-B2-00200.0380	1	1.26	\$16,276.53	\$0.00	0.00	\$1,537.34
LEE COUNTY	14-47-25-B2-00200.0390	1	1.26	\$16,276.53	\$0.00	0.00	\$1,537.34
LEE COUNTY	14-47-25-B2-00200.0860	1	1.26	\$16,276.53	\$0.00	0.00	\$1,537.34
LEE COUNTY	14-47-25-B2-00200.0870	1	1.26	\$16,276.53	\$0.00	0.00	\$1,537.34
HEYDOLPH SCOTTY + WENDI	14-47-25-B2-00200.0880	1	1.26	\$16,276.53	\$0.00	0.00	\$1,537.34
BILLS LARRY K + PENELOPE K	14-47-25-B2-00200.0890	1	1.26	\$16,276.53	\$0.00	0.00	\$1,537.34
KING BEVERLY A	14-47-25-B2-00200.0900	1	1.26	\$16,276.53	\$0.00	0.00	\$1,537.34
BONITA SPRINGS UTILITES INC	14-47-25-B2-00200.0910	1	1.26	\$16,276.53	\$0.00	0.00	\$1,537.34
BONITA SPRINGS UTILITIES INC	14-47-25-B2-00200.0920	1	0.75	\$9,688.41	\$0.00	0.00	\$915.08
BONITA SPRINGS UTILITIES INC	14-47-25-B2-00200.0950	1	0.75	\$9,688.41	\$0.00	0.00	\$915.08
BONITA SPRINGS UTILITIES INC	14-47-25-B2-00200.0960	1	1.26	\$16,276.53	\$0.00	0.00	\$1,537.34
EUSE PETER J +	14-47-25-B2-00200.0970	1	1.26	\$16,276.53	\$0.00	0.00	\$1,537.34
LOPEZ JOSE T +	14-47-25-B2-00200.0980	1	1.26	\$16,276.53	\$0.00	0.00	\$1,537.34
CONKLIN NANCY	14-47-25-B2-00200.0990	1	1.26	\$16,276.53	\$0.00	0.00	\$1,537.34
FRANKLIN LAVERNE C	14-47-25-B2-00200.1000	1	1.26	\$16,276.53	\$0.00	0.00	\$1,537.34
HARVEY CHARLES	14-47-25-B2-00200.1010	1	1.26	\$16,276.53	\$0.00	0.00	\$1,537.34
DADAMO DONNA M	14-47-25-B2-00200.1480	1	1.26	\$16,276.53	\$0.00	0.00	\$1,537.34

**Engineer's Report (Chapter 298.301(5), F.S.)
San Carlos Estates Water Control District
Phase I**

Owner of Property	Description of Property		Number of Acres	Amount of Determined Benefit [1]	Amount of Determined Damages	Number of Acres Taken [4]	Maximum Annual Assessment
	(STRAP No.)	Unit					
MCCORMICK JASON	14-47-25-B2-00200.1490	1	1.26	\$16,276.53	\$0.00	0.00	\$1,537.34
LEFEVRE MARCEL R + NICOLE E	14-47-25-B2-00200.1500	1	1.26	\$16,276.53	\$0.00	0.00	\$1,537.34
LEFEVRE MARCEL R + NICOLE E	14-47-25-B2-00200.1510	1	1.25	\$16,147.35	\$0.00	0.00	\$1,525.14
MERAZ JOSE +	14-47-25-B2-00200.1520	1	1.25	\$16,147.35	\$0.00	0.00	\$1,525.14
BONITA SPRINGS UTILITIES INC	14-47-25-B2-00200.1530	1	1.25	\$16,147.35	\$0.00	0.00	\$1,525.14
BONITA SPRINGS UTILITIES INC	14-47-25-B2-00200.1540	1	0.75	\$9,688.41	\$0.00	0.00	\$915.08
BONITA SPRINGS UTILITIES INC	14-47-25-B2-00200.1570	1	0.75	\$9,688.41	\$0.00	0.00	\$915.08
BONITA SPRINGS UTILITIES INC	14-47-25-B2-00200.1580	1	1.26	\$16,276.53	\$0.00	0.00	\$1,537.34
DILIDDO ELVIRA	14-47-25-B2-00200.1590	1	1.26	\$16,276.53	\$0.00	0.00	\$1,537.34
QUINN FRANK R JR TR	14-47-25-B2-00200.1600	1	1.26	\$16,276.53	\$0.00	0.00	\$1,537.34
MUMM DEBORAH S	14-47-25-B2-00200.1610	1	1.26	\$16,276.53	\$0.00	0.00	\$1,537.34
MCCORMICK JASON + CATHERINE	14-47-25-B2-00200.1620	1	1.26	\$16,276.53	\$0.00	0.00	\$1,537.34
MCGRAW JOHN E	14-47-25-B2-00200.1630	1	1.26	\$16,276.53	\$0.00	0.00	\$1,537.34
KAY NORMAN + MARIANNE E	14-47-25-B2-00200.2100	1	1.26	\$16,276.53	\$0.00	0.00	\$1,537.34
ORTENGREN KENT M + SUSAN L	14-47-25-B2-00200.2110	1	1.26	\$16,276.53	\$0.00	0.00	\$1,537.34
LISZEWSKI LEONARD L +	14-47-25-B2-00200.2120	1	1.26	\$16,276.53	\$0.00	0.00	\$1,537.34
QUINN FRANK R JR TR	14-47-25-B2-00200.2130	1	1.26	\$16,276.53	\$0.00	0.00	\$1,537.34
STEINER ROLAND E + MARJORIE K	14-47-25-B2-00200.2140	1	1.26	\$16,276.53	\$0.00	0.00	\$1,537.34
PIXLEY FRANK E + JACQUELINE	14-47-25-B2-00200.2150	1	1.26	\$16,276.53	\$0.00	0.00	\$1,537.34
BONITA SPRINGS UTILITIES INC	14-47-25-B2-00200.2160	1	0.75	\$9,688.41	\$0.00	0.00	\$915.08
BONITA SPRINGS UTILITIES INC	14-47-25-B2-00200.2190	1	0.75	\$9,688.41	\$0.00	0.00	\$915.08
PROFESSIONAL RESEARCH INC	14-47-25-B2-00200.2200	1	1.26	\$16,276.53	\$0.00	0.00	\$1,537.34
CALHOUN JEFFREY S	14-47-25-B2-00200.2210	1	1.26	\$16,276.53	\$0.00	0.00	\$1,537.34
BLASI MICHAEL L + KELLI J	14-47-25-B2-00200.2220	1	1.26	\$16,276.53	\$0.00	0.00	\$1,537.34
SANDOVAL SILVINO + FATIMA	14-47-25-B2-00200.2230	1	1.26	\$16,276.53	\$0.00	0.00	\$1,537.34
RATLIFF MARY A +	14-47-25-B2-00200.2240	1	1.26	\$16,276.53	\$0.00	0.00	\$1,537.34
GRAMAJO GABRIEL + MIRNA E	14-47-25-B2-00200.2250	1	1.26	\$16,276.53	\$0.00	0.00	\$1,537.34
DICARLO DENISE M +	14-47-25-B2-00200.2720	1	1.26	\$16,276.53	\$0.00	0.00	\$1,537.34
FISH DANIEL D +	14-47-25-B2-00200.2730	1	1.26	\$16,276.53	\$0.00	0.00	\$1,537.34
MEANS DAVID R + LINDA C	14-47-25-B2-00200.2740	1	1.26	\$16,276.53	\$0.00	0.00	\$1,537.34
RIPCZINSKI DORIS TR	14-47-25-B2-00200.2750	1	1.26	\$16,276.53	\$0.00	0.00	\$1,537.34
MCKENZIE KEVIN E +	14-47-25-B2-00200.2760	1	1.26	\$16,276.53	\$0.00	0.00	\$1,537.34
PIXLEY FRANK E + JACQUELINE	14-47-25-B2-00200.2770	1	1.26	\$16,276.53	\$0.00	0.00	\$1,537.34
BONITA SPRINGS UTILITIES INC	14-47-25-B2-00200.2780	1	0.75	\$9,688.41	\$0.00	0.00	\$915.08
BONITA SPRINGS UTILITIES INC	14-47-25-B2-00200.2810	1	0.75	\$9,688.41	\$0.00	0.00	\$915.08
ZHUPANI ARJAN	14-47-25-B2-00200.2820	1	1.26	\$16,276.53	\$0.00	0.00	\$1,537.34
PERGJINI YVONNE R	14-47-25-B2-00200.2830	1	1.26	\$16,276.53	\$0.00	0.00	\$1,537.34
BRANDAUER STEPHEN	14-47-25-B2-00200.2840	1	1.26	\$16,276.53	\$0.00	0.00	\$1,537.34
CERNOHOUS RONALD A + THEA JO	14-47-25-B2-00200.2850	1	1.26	\$16,276.53	\$0.00	0.00	\$1,537.34
GURLITT PETER	14-47-25-B2-00200.2860	1	1.26	\$16,276.53	\$0.00	0.00	\$1,537.34
ANDREWS JAMES J + JANE I	14-47-25-B2-00200.2870	1	1.26	\$16,276.53	\$0.00	0.00	\$1,537.34
MRL CORPORATION	14-47-25-B2-00200.3330	1	1.26	\$16,276.53	\$0.00	0.00	\$1,537.34
BURNETT LINDA J	14-47-25-B2-00200.3340	1	1.26	\$16,276.53	\$0.00	0.00	\$1,537.34
COBURN BARRY L + CHRISTINA A	14-47-25-B2-00200.3350	1	2.52	\$32,553.06	\$0.00	0.00	\$3,074.68
LEFEVRE MARCEL R + NICOLE E	14-47-25-B2-00200.3360	1	1.26	\$16,276.53	\$0.00	0.00	\$1,537.34
PERGJINI YVONNE R	14-47-25-B2-00200.3370	1	1.26	\$16,276.53	\$0.00	0.00	\$1,537.34
ZHUPAN ARJAN	14-47-25-B2-00200.3380	1	1.26	\$16,276.53	\$0.00	0.00	\$1,537.34
BONITA SPRINGS UTILITIES INC	14-47-25-B2-00200.3390	1	0.75	\$9,688.41	\$0.00	0.00	\$915.08
JINGST S P + MICHELE E	14-47-25-B2-00200.3410	1	1.26	\$16,276.53	\$0.00	0.00	\$1,537.34
FARGO HEIDI S	14-47-25-B2-00200.3420	1	1.26	\$16,276.53	\$0.00	0.00	\$1,537.34
COLAPIETRO DONALD J + JANE S	14-47-25-B2-00200.3440	1	1.26	\$16,276.53	\$0.00	0.00	\$1,537.34
MRL CORPORATION	14-47-25-B2-00200.3450	1	1.26	\$16,276.53	\$0.00	0.00	\$1,537.34
NORTHROP MARTIN + LUCILLE	14-47-25-B2-00200.3920	1	1.26	\$16,276.53	\$0.00	0.00	\$1,537.34
LECKBEE DONALD E + CAROL S	14-47-25-B2-00200.3930	1	1.26	\$16,276.53	\$0.00	0.00	\$1,537.34
GAMEZ JUAN PABLO + VERONICA	14-47-25-B2-0020H.8410	1	1.69	\$21,831.22	\$0.00	0.00	\$2,061.99
GAMEZ JUAN P + VERONICA	14-47-25-B2-0020H.8420	1	1.60	\$20,668.61	\$0.00	0.00	\$1,952.18
MARCUM PAUL	14-47-25-B2-0020H.8430	1	1.51	\$19,506.00	\$0.00	0.00	\$1,842.37
LECKBEE TODD A +	14-47-25-B2-0020H.8440	1	1.41	\$18,214.21	\$0.00	0.00	\$1,720.36
STIRTON WILLIAN HUGH	14-47-25-B2-0020H.8450	1	1.94	\$25,060.69	\$0.00	0.00	\$2,367.02
SALEH NADIM S	14-47-25-B2-0020H.8460	1	1.84	\$23,768.90	\$0.00	0.00	\$2,245.00

**Engineer's Report (Chapter 298.301(5), F.S.)
San Carlos Estates Water Control District
Phase I**

Owner of Property	Description of Property		Number of Acres	Amount of Determined Benefit [1]	Amount of Determined Damages	Number of Acres Taken [4]	Maximum Annual Assessment
	(STRAP No.)	Unit					
FARINO VALERIE	14-47-25-B2-0020H.8470	1	1.75	\$22,606.29	\$0.00	0.00	\$2,135.19
VALOVA VLADIMIRA	14-47-25-B2-0020H.8480	1	1.66	\$21,443.68	\$0.00	0.00	\$2,025.38
ASHKER CHRISTOPHER M	14-47-25-B2-0020H.8490	1	1.56	\$20,151.90	\$0.00	0.00	\$1,903.37
MIGDAL ARLENE K	14-47-25-B2-0020H.8500	1	1.47	\$18,989.29	\$0.00	0.00	\$1,793.56
SHUEY DEBRA JOHNSON	14-47-25-B2-0020H.8510	1	3.90	\$50,379.74	\$0.00	0.00	\$4,758.43
BONITA SPRINGS UTILITIES INC	14-47-25-B2-0020H.8530	1	1.81	\$23,381.37	\$0.00	0.00	\$2,208.40
BONITA SPRINGS UTILITIES INC	14-47-25-B2-0020H.8540	1	1.20	\$15,501.46	\$0.00	0.00	\$1,464.13
LEE COUNTY	14-47-25-B2-0020H.8610	3	0.96	\$18,601.75	\$0.00	0.00	\$1,756.96
KEOHANE M	14-47-25-B2-0020H.8620	3	0.63	\$12,207.40	\$0.00	0.00	\$1,153.00
KUBELIK GEORGE O + DANUTA I	14-47-25-B2-0020H.8630	3	1.89	\$36,622.20	\$0.00	0.00	\$3,459.01
GAMEZ JUAN PABLO +	14-47-25-B2-0020H.8660	3	0.63	\$12,207.40	\$0.00	0.00	\$1,153.00
BOTELLO FELIX + LIDIA	14-47-25-B2-0020H.8670	3	0.63	\$12,207.40	\$0.00	0.00	\$1,153.00
VEGA MARIO	14-47-25-B2-0020H.8680	3	0.63	\$12,207.40	\$0.00	0.00	\$1,153.00
NORDIC INVESTMENT CORP	14-47-25-B2-0020H.8690	3	0.63	\$12,207.40	\$0.00	0.00	\$1,153.00
WILSON CHRISTOPHER + TAMMY	14-47-25-B2-0020H.8700	3	0.63	\$12,207.40	\$0.00	0.00	\$1,153.00
REED DEVELOPMENT CORP	14-47-25-B2-0020H.8710	3	0.63	\$12,207.40	\$0.00	0.00	\$1,153.00
GADDIS STEPHANIE	14-47-25-B2-0020H.8720	3	0.63	\$12,207.40	\$0.00	0.00	\$1,153.00
DODD RUSSELL A + SANDRA M	14-47-25-B2-0020H.8730	3	0.63	\$12,207.40	\$0.00	0.00	\$1,153.00
HENSLEY NEELY	14-47-25-B2-0020H.8740	3	0.63	\$12,207.40	\$0.00	0.00	\$1,153.00
DYER LORI +	14-47-25-B2-0020H.8750	3	0.63	\$12,207.40	\$0.00	0.00	\$1,153.00
DYER LORI +	14-47-25-B2-0020H.8760	3	0.63	\$12,207.40	\$0.00	0.00	\$1,153.00
MCCOY DEVELOPMENT INC	14-47-25-B2-0020H.8770	3	0.63	\$12,207.40	\$0.00	0.00	\$1,153.00
LEVY A L + SYLVIA	14-47-25-B2-0020H.8780	3	1.26	\$24,414.80	\$0.00	0.00	\$2,306.01
LEVY ARNOLD L + SYLVIA F	14-47-25-B2-0020H.8800	3	0.63	\$12,207.40	\$0.00	0.00	\$1,153.00
NEAL LLOYD G + CHERYL A	15-47-25-B1-00200.0010	1	1.25	\$16,147.35	\$0.00	0.00	\$1,525.14
NEAL LEO D + LYNNE B	15-47-25-B1-00200.0020	1	2.50	\$32,294.71	\$0.00	0.00	\$3,050.28
ELMORE DAVID G + BARBARA	15-47-25-B1-00200.0030	1	1.25	\$16,147.35	\$0.00	0.00	\$1,525.14
JOHNSON TIMOTHY + SAMANTHA	15-47-25-B1-00200.0040	1	1.25	\$16,147.35	\$0.00	0.00	\$1,525.14
ROBELIO INVESTMENTS INC	15-47-25-B1-00200.0050	1	1.25	\$16,147.35	\$0.00	0.00	\$1,525.14
RHODES JOHN S + ROSEMARIE H	15-47-25-B1-00200.0060	1	1.25	\$16,147.35	\$0.00	0.00	\$1,525.14
KALTSOUNIS HERRY	15-47-25-B1-00200.0070	1	1.25	\$16,147.35	\$0.00	0.00	\$1,525.14
WILSON LESLEY L	15-47-25-B1-00200.0560	1	1.25	\$16,147.35	\$0.00	0.00	\$1,525.14
RHODES JOHN S + ROSEMARIE H	15-47-25-B1-00200.0570	1	1.25	\$16,147.35	\$0.00	0.00	\$1,525.14
AYERS JEFFREY L	15-47-25-B1-00200.0580	1	1.25	\$16,147.35	\$0.00	0.00	\$1,525.14
JOHNSON TIMOTHY W + SAMANTHA L	15-47-25-B1-00200.0590	1	1.25	\$16,147.35	\$0.00	0.00	\$1,525.14
MARTIN JUDITH M TR +	15-47-25-B1-00200.0620	1	1.25	\$16,147.35	\$0.00	0.00	\$1,525.14
GEROULD GORDON R + CAROL J D	15-47-25-B1-00200.0630	1	1.25	\$16,147.35	\$0.00	0.00	\$1,525.14
DEROBBIO CHARLES J + JANICE E	15-47-25-B1-00200.0650	1	3.75	\$48,442.06	\$0.00	0.00	\$4,575.42
MARSHALL JEFFREY D + CARLA J	15-47-25-B1-00200.0660	1	1.25	\$16,147.35	\$0.00	0.00	\$1,525.14
PAULY DEAN A + CHERYL A	15-47-25-B1-00200.0670	1	1.25	\$16,147.35	\$0.00	0.00	\$1,525.14
BENNETT DAVID G JR + TAMMY L	15-47-25-B1-00200.0680	1	1.25	\$16,147.35	\$0.00	0.00	\$1,525.14
MULCAHY MEREDITH +	15-47-25-B1-00200.0690	1	1.25	\$16,147.35	\$0.00	0.00	\$1,525.14
SMITH ALAN D + ELIZABETH	15-47-25-B1-00200.1180	1	1.25	\$16,147.35	\$0.00	0.00	\$1,525.14
KENY BRIAN	15-47-25-B1-00200.1190	1	1.25	\$16,147.35	\$0.00	0.00	\$1,525.14
JOHNSON MARK A	15-47-25-B1-00200.1200	1	1.25	\$16,147.35	\$0.00	0.00	\$1,525.14
BUSTERNA AGOSTINO C + JOYCE A	15-47-25-B1-00200.1210	1	1.25	\$16,147.35	\$0.00	0.00	\$1,525.14
DEROBBIO CHARLES J + JANICE E	15-47-25-B1-00200.1220	1	1.25	\$16,147.35	\$0.00	0.00	\$1,525.14
MARTIN DOUGLAS K TR +	15-47-25-B1-00200.1230	1	1.25	\$16,147.35	\$0.00	0.00	\$1,525.14
SPENCER CHRISTOPHER L +	15-47-25-B1-00200.1240	1	1.25	\$16,147.35	\$0.00	0.00	\$1,525.14
MAAHS SUSAN G + WAYNE	15-47-25-B1-00200.1250	1	1.25	\$16,147.35	\$0.00	0.00	\$1,525.14
PENNINGTON ELAINE S	15-47-25-B1-00200.1260	1	1.25	\$16,147.35	\$0.00	0.00	\$1,525.14
RODAS ROBERT J + BETTY	15-47-25-B1-00200.1270	1	1.25	\$16,147.35	\$0.00	0.00	\$1,525.14
PARRISH MYRTLE A	15-47-25-B1-00200.1280	1	1.25	\$16,147.35	\$0.00	0.00	\$1,525.14
FULLER LOIS KESTERSON	15-47-25-B1-00200.1290	1	1.25	\$16,147.35	\$0.00	0.00	\$1,525.14
DUGUAY DIANE M	15-47-25-B1-00200.1300	1	1.25	\$16,147.35	\$0.00	0.00	\$1,525.14
SUITOR DOUGLAS G III +	15-47-25-B1-00200.1310	1	1.25	\$16,147.35	\$0.00	0.00	\$1,525.14
PURISIC ERVIN + SABINA	15-47-25-B1-00200.1800	1	1.25	\$16,147.35	\$0.00	0.00	\$1,525.14
PAULY THAD S + KRISTIE L	15-47-25-B1-00200.1810	1	1.25	\$16,147.35	\$0.00	0.00	\$1,525.14
LAUBER MICHAEL E + DOROTHY A	15-47-25-B1-00200.1820	1	1.25	\$16,147.35	\$0.00	0.00	\$1,525.14
LAUBER MICHAEL + DOROTHY	15-47-25-B1-00200.1830	1	1.25	\$16,147.35	\$0.00	0.00	\$1,525.14

**Engineer's Report (Chapter 298.301(5), F.S.)
San Carlos Estates Water Control District
Phase I**

Owner of Property	Description of Property		Number of Acres	Amount of Determined Benefit [1]	Amount of Determined Damages	Number of Acres Taken [4]	Maximum Annual Assessment
	(STRAP No.)	Unit					
VAAST RUTH E	15-47-25-B1-00200.1840	1	1.25	\$16,147.35	\$0.00	0.00	\$1,525.14
BRAZELTON SCOTT E +	15-47-25-B1-00200.1850	1	1.25	\$16,147.35	\$0.00	0.00	\$1,525.14
BOSCH VIVIAN	15-47-25-B1-00200.1860	1	1.25	\$16,147.35	\$0.00	0.00	\$1,525.14
MCMANAWAY BEN G + AMANDA	15-47-25-B1-00200.1870	1	1.25	\$16,147.35	\$0.00	0.00	\$1,525.14
LOPEZ LOIREL	15-47-25-B1-00200.1880	1	1.25	\$16,147.35	\$0.00	0.00	\$1,525.14
WILLER BONNIE L	15-47-25-B1-00200.1890	1	1.25	\$16,147.35	\$0.00	0.00	\$1,525.14
MCELHANNON JACKIE + PAT	15-47-25-B1-00200.1900	1	1.25	\$16,147.35	\$0.00	0.00	\$1,525.14
BLANCHE JEAN A +	15-47-25-B1-00200.1910	1	1.25	\$16,147.35	\$0.00	0.00	\$1,525.14
LAWSON RALPH E + MARGIT C	15-47-25-B1-00200.1920	1	2.50	\$32,294.71	\$0.00	0.00	\$3,050.28
LAWSON RALPH E	15-47-25-B1-00200.2420	1	1.25	\$16,147.35	\$0.00	0.00	\$1,525.14
RUSSO CHRISTOPHER F +	15-47-25-B1-00200.2430	1	1.25	\$16,147.35	\$0.00	0.00	\$1,525.14
FAUBEL G A + MARION	15-47-25-B1-00200.2440	1	1.25	\$16,147.35	\$0.00	0.00	\$1,525.14
MCCABE MARK M +	15-47-25-B1-00200.2450	1	1.25	\$16,147.35	\$0.00	0.00	\$1,525.14
KYLE KENYON G + ELIZABETH A	15-47-25-B1-00200.2460	1	1.25	\$16,147.35	\$0.00	0.00	\$1,525.14
VANDETTI GERALD L + LAUREN B	15-47-25-B1-00200.2470	1	1.25	\$16,147.35	\$0.00	0.00	\$1,525.14
MELENDEZ LUIS M + ANNA	15-47-25-B1-00200.2480	1	1.25	\$16,147.35	\$0.00	0.00	\$1,525.14
SANCHEZ ANDRES C	15-47-25-B1-00200.2490	1	1.25	\$16,147.35	\$0.00	0.00	\$1,525.14
MECKLEY KEVIN + DIANA	15-47-25-B1-00200.2500	1	1.25	\$16,147.35	\$0.00	0.00	\$1,525.14
TU BRENNAN	15-47-25-B1-00200.2510	1	1.25	\$16,147.35	\$0.00	0.00	\$1,525.14
REDFIELD DEBORAH L	15-47-25-B1-00200.2520	1	1.25	\$16,147.35	\$0.00	0.00	\$1,525.14
VAN GELDER KEITH + BONNIE	15-47-25-B1-00200.2530	1	1.25	\$16,147.35	\$0.00	0.00	\$1,525.14
LONG GREGORY	15-47-25-B1-00200.2540	1	1.25	\$16,147.35	\$0.00	0.00	\$1,525.14
FIELDS DUNCAN W	15-47-25-B1-00200.2550	1	1.25	\$16,147.35	\$0.00	0.00	\$1,525.14
MARINE ULRICH STANLEY JR +	15-47-25-B1-00200.3040	1	1.25	\$16,147.35	\$0.00	0.00	\$1,525.14
MURRAY EDWARD + JESSICA	15-47-25-B1-00200.3050	1	1.25	\$16,147.35	\$0.00	0.00	\$1,525.14
SMITH DONALD R + A DARLENE	15-47-25-B1-00200.3060	1	1.25	\$16,147.35	\$0.00	0.00	\$1,525.14
NOVAK JESSICA A +	15-47-25-B1-00200.3070	1	1.25	\$16,147.35	\$0.00	0.00	\$1,525.14
HUYNH LAN	15-47-25-B1-00200.3080	1	1.25	\$16,147.35	\$0.00	0.00	\$1,525.14
MARTINEZ MIRTA O	15-47-25-B1-00200.3090	1	1.25	\$16,147.35	\$0.00	0.00	\$1,525.14
CARMONA RAFAEL I	15-47-25-B1-00200.3100	1	1.25	\$16,147.35	\$0.00	0.00	\$1,525.14
SMITH MICHAEL A + SHARON L	15-47-25-B1-00200.3110	1	1.25	\$16,147.35	\$0.00	0.00	\$1,525.14
ARGABRIGHT BRENT S + DARCI E	15-47-25-B1-00200.3120	1	1.25	\$16,147.35	\$0.00	0.00	\$1,525.14
VERDON ANN LOUISE	15-47-25-B1-00200.3130	1	1.25	\$16,147.35	\$0.00	0.00	\$1,525.14
SMITH DONALD R + A DARLENE	15-47-25-B1-00200.3140	1	1.25	\$16,147.35	\$0.00	0.00	\$1,525.14
ALLEMAN BURLEY L + CONNIE S	15-47-25-B1-00200.3150	1	1.25	\$16,147.35	\$0.00	0.00	\$1,525.14
HA DIANE	15-47-25-B1-00200.3160	1	1.25	\$16,147.35	\$0.00	0.00	\$1,525.14
GALLAGHER JOHN F + LISA M	15-47-25-B1-00200.3620	1	1.25	\$16,147.35	\$0.00	0.00	\$1,525.14
HINGSON GREGORY S + BRANDI	15-47-25-B1-00200.3630	1	1.25	\$16,147.35	\$0.00	0.00	\$1,525.14
SMITH DONALD + A DARLENE	15-47-25-B1-00200.3640	1	1.25	\$16,147.35	\$0.00	0.00	\$1,525.14
GLENN JAMES R	15-47-25-B1-00200.3650	1	2.50	\$32,294.71	\$0.00	0.00	\$3,050.28
HUGHES MICHAEL T	15-47-25-B1-00200.3660	1	1.25	\$16,147.35	\$0.00	0.00	\$1,525.14
YERGER DREW R + DONNA L	15-47-25-B1-00200.3670	1	1.25	\$16,147.35	\$0.00	0.00	\$1,525.14
SMEKLO ADDISON JR + MARIA C	15-47-25-B1-00200.3680	1	1.25	\$16,147.35	\$0.00	0.00	\$1,525.14
WINKLEBLACK JASON D +	15-47-25-B1-00200.3690	1	1.25	\$16,147.35	\$0.00	0.00	\$1,525.14
WAGAR MELVIN + MONICA	15-47-25-B1-00200.3700	1	1.25	\$16,147.35	\$0.00	0.00	\$1,525.14
LAMB RODNEY W + SUZANNE D	15-47-25-B1-00200.3710	1	1.25	\$16,147.35	\$0.00	0.00	\$1,525.14
DAVIS JOHNNY A +	15-47-25-B1-00200.3720	1	1.25	\$16,147.35	\$0.00	0.00	\$1,525.14
SZILAGYI RODOLPHE J + DONNA J	15-47-25-B1-00200.3730	1	1.25	\$16,147.35	\$0.00	0.00	\$1,525.14
JIMENEZ LUIS E + CAROLINA	15-47-25-B1-00200.3740	1	1.25	\$16,147.35	\$0.00	0.00	\$1,525.14
RAMOS RODOLFO + VALERIA L	15-47-25-B1-00200.3750	1	1.25	\$16,147.35	\$0.00	0.00	\$1,525.14
LEFEVRE MARCEL R + NICOLE E	15-47-25-B1-00200.4090	1	1.25	\$16,147.35	\$0.00	0.00	\$1,525.14
GLASEBROOK JOHN C + MARCIA J	15-47-25-B1-00200.4100	1	1.25	\$16,147.35	\$0.00	0.00	\$1,525.14
PECKITT DEBORAH WALDRON	15-47-25-B1-00200.4110	1	1.25	\$16,147.35	\$0.00	0.00	\$1,525.14
NESBIT JEFFREY S + CARMEN M	15-47-25-B1-00200.4120	1	1.25	\$16,147.35	\$0.00	0.00	\$1,525.14
WENTZEL CHARLES W + JUDITH A	15-47-25-B1-00200.4130	1	1.25	\$16,147.35	\$0.00	0.00	\$1,525.14
AGUAS PEDRO + GEORGINA	15-47-25-B1-00200.4140	1	1.25	\$16,147.35	\$0.00	0.00	\$1,525.14
WINKLEBLACK JASON D +	15-47-25-B1-00200.4150	1	1.25	\$16,147.35	\$0.00	0.00	\$1,525.14
DAILY CONNIE M	15-47-25-B1-00200.4160	1	1.25	\$16,147.35	\$0.00	0.00	\$1,525.14
GUERRERO MARTIN + NOEMI	15-47-25-B1-00200.4170	1	1.25	\$16,147.35	\$0.00	0.00	\$1,525.14
LANE J STEPHEN	15-47-25-B1-00200.4180	1	1.25	\$16,147.35	\$0.00	0.00	\$1,525.14

**Engineer's Report (Chapter 298.301(5), F.S.)
San Carlos Estates Water Control District
Phase I**

Owner of Property	Description of Property		Number of Acres	Amount of Determined Benefit [1]	Amount of Determined Damages	Number of Acres Taken [4]	Maximum Annual Assessment
	(STRAP No.)	Unit					
TERWILLIGER BERNICE M	15-47-25-B1-00200.4190	1	1.25	\$16,147.35	\$0.00	0.00	\$1,525.14
RADAKER RICHARD C + MARGARET L	15-47-25-B1-00200.4200	1	1.25	\$16,147.35	\$0.00	0.00	\$1,525.14
SNOW RODNEY + YVONNE	15-47-25-B1-00200.4210	1	1.25	\$16,147.35	\$0.00	0.00	\$1,525.14
VELIANOFF DAVID T + MICHELE	15-47-25-B1-00200.4220	1	1.25	\$16,147.35	\$0.00	0.00	\$1,525.14
SLATOUSKI RICHARD J	15-47-25-B1-00200.4450	1	1.25	\$16,147.35	\$0.00	0.00	\$1,525.14
TERWILLIGER THOMAS K + LINDA L	15-47-25-B1-00200.4460	1	1.25	\$16,147.35	\$0.00	0.00	\$1,525.14
FUENTES DULCE M +	15-47-25-B1-00200.4470	1	1.25	\$16,147.35	\$0.00	0.00	\$1,525.14
BERNTSEN-PESENTI TINA	15-47-25-B1-00200.4480	1	1.25	\$16,147.35	\$0.00	0.00	\$1,525.14
LUCK DARREN A + KELLY C	15-47-25-B1-00200.4490	1	1.25	\$16,147.35	\$0.00	0.00	\$1,525.14
STADNYK CAROL A +	15-47-25-B1-00200.4500	1	1.25	\$16,147.35	\$0.00	0.00	\$1,525.14
RISTUCCI FRANK L + FAYE	15-47-25-B1-00200.4510	1	1.25	\$16,147.35	\$0.00	0.00	\$1,525.14
NEWELL BRUCE B + LINDA K	15-47-25-B1-00200.4530	1	1.25	\$16,147.35	\$0.00	0.00	\$1,525.14
NEWELL BARBARA S	15-47-25-B1-00200.4540	1	1.25	\$16,147.35	\$0.00	0.00	\$1,525.14
WUSCHKE TED + PATRICIA	15-47-25-B1-00200.4550	1	1.25	\$16,147.35	\$0.00	0.00	\$1,525.14
LACORTE ANTHONY J SR + JOANNE	15-47-25-B1-00200.4560	1	1.25	\$16,147.35	\$0.00	0.00	\$1,525.14
HODGES PATRICK LEE	15-47-25-B1-00200.4570	1	1.25	\$16,147.35	\$0.00	0.00	\$1,525.14
POTTS ANDREW D + SHANNON	15-47-25-B1-00200.4580	1	1.25	\$16,147.35	\$0.00	0.00	\$1,525.14
MCGRAW LAWRENCE E	15-47-25-B1-00200.4720	1	1.25	\$16,147.35	\$0.00	0.00	\$1,525.14
BHANOS CHRISTINA K	15-47-25-B2-00200.0080	1	1.25	\$16,147.35	\$0.00	0.00	\$1,525.14
GISH WANDA L	15-47-25-B2-00200.0090	2	1.25	\$9,688.41	\$0.00	0.00	\$915.08
MCCOY DEVELOPMENT INC	15-47-25-B2-00200.0100	2	1.25	\$9,688.41	\$0.00	0.00	\$915.08
WEINACKER MARIE T	15-47-25-B2-00200.0110	1	1.25	\$16,147.35	\$0.00	0.00	\$1,525.14
KERRIGAN GEORGE MICHAEL	15-47-25-B2-00200.0120	1	1.25	\$16,147.35	\$0.00	0.00	\$1,525.14
BUCK TRACY M	15-47-25-B2-00200.0130	1	1.25	\$16,147.35	\$0.00	0.00	\$1,525.14
LASHLEY GEORGE G + NANCY M	15-47-25-B2-00200.0140	1	1.25	\$16,147.35	\$0.00	0.00	\$1,525.14
VENTRESCA MARIO + PHYLLIS	15-47-25-B2-00200.0150	1	1.25	\$16,147.35	\$0.00	0.00	\$1,525.14
MCCABE MARK M 1/2 +	15-47-25-B2-00200.0480	1	1.25	\$16,147.35	\$0.00	0.00	\$1,525.14
THOMAS GARY + DONNA	15-47-25-B2-00200.0490	1	1.25	\$16,147.35	\$0.00	0.00	\$1,525.14
BALSIZER DAWN M	15-47-25-B2-00200.0500	1	1.25	\$16,147.35	\$0.00	0.00	\$1,525.14
NOVINGER RICHARD E	15-47-25-B2-00200.0510	1	1.25	\$16,147.35	\$0.00	0.00	\$1,525.14
GAROFALO JUDITH E	15-47-25-B2-00200.0520	1	1.25	\$16,147.35	\$0.00	0.00	\$1,525.14
REGNER LEWIS F +	15-47-25-B2-00200.0530	2	1.25	\$9,688.41	\$0.00	0.00	\$915.08
MCCOY DEVELOPMENT INC	15-47-25-B2-00200.0540	2	1.25	\$9,688.41	\$0.00	0.00	\$915.08
BOGACZ TIMOTHY F + JAMIE A	15-47-25-B2-00200.0550	1	1.25	\$16,147.35	\$0.00	0.00	\$1,525.14
GREER LUCAS R +	15-47-25-B2-00200.0700	1	1.25	\$16,147.35	\$0.00	0.00	\$1,525.14
LIN KAN JEN	15-47-25-B2-00200.0710	2	1.25	\$9,688.41	\$0.00	0.00	\$915.08
REGNER LEWIS F +	15-47-25-B2-00200.0720	2	1.25	\$9,688.41	\$0.00	0.00	\$915.08
WEINACKER MARIE T	15-47-25-B2-00200.0730	1	1.25	\$16,147.35	\$0.00	0.00	\$1,525.14
HILLYARD GREGORY J	15-47-25-B2-00200.0740	1	1.25	\$16,147.35	\$0.00	0.00	\$1,525.14
WARFIELD JAMES R + FAYE E	15-47-25-B2-00200.0750	1	1.25	\$16,147.35	\$0.00	0.00	\$1,525.14
HEAZLITT W S + HELEN P	15-47-25-B2-00200.0760	1	1.25	\$16,147.35	\$0.00	0.00	\$1,525.14
GARARD JEFF B + TINEKE	15-47-25-B2-00200.0770	1	1.25	\$16,147.35	\$0.00	0.00	\$1,525.14
RAICHEL LINDA LOU TR	15-47-25-B2-00200.1100	1	1.25	\$16,147.35	\$0.00	0.00	\$1,525.14
HEAZLITT W S + HELEN P	15-47-25-B2-00200.1110	1	1.25	\$16,147.35	\$0.00	0.00	\$1,525.14
HUDSON WILLIAM H +	15-47-25-B2-00200.1120	1	1.25	\$16,147.35	\$0.00	0.00	\$1,525.14
RICHARDSON TIMOTHY	15-47-25-B2-00200.1130	2	1.25	\$9,688.41	\$0.00	0.00	\$915.08
WEINACKER MARIE T	15-47-25-B2-00200.1140	1	1.25	\$16,147.35	\$0.00	0.00	\$1,525.14
REGNER LEWIS F +	15-47-25-B2-00200.1150	2	1.25	\$9,688.41	\$0.00	0.00	\$915.08
WANG MING CHENG	15-47-25-B2-00200.1160	2	1.25	\$9,688.41	\$0.00	0.00	\$915.08
WHELEN RAYMOND	15-47-25-B2-00200.1170	1	1.25	\$16,147.35	\$0.00	0.00	\$1,525.14
WARSON MICHAEL J	15-47-25-B2-00200.1320	1	1.25	\$16,147.35	\$0.00	0.00	\$1,525.14
WEI KUO-CHIANG + SHAU-YEN	15-47-25-B2-00200.1330	2	1.25	\$9,688.41	\$0.00	0.00	\$915.08
HUNTER STEPHANIE ADRIENNE	15-47-25-B2-00200.1340	2	1.25	\$9,688.41	\$0.00	0.00	\$915.08
LEE CHAO SHENG	15-47-25-B2-00200.1350	2	1.25	\$9,688.41	\$0.00	0.00	\$915.08
LEE JAMES KUO CHENG	15-47-25-B2-00200.1360	2	1.25	\$9,688.41	\$0.00	0.00	\$915.08
FOUR SQUARE DEVELOPMENT LLC	15-47-25-B2-00200.1370	1	1.25	\$16,147.35	\$0.00	0.00	\$1,525.14
RICHARDSON DANIEL R + SHERRY K	15-47-25-B2-00200.1380	1	1.25	\$16,147.35	\$0.00	0.00	\$1,525.14
CONKLIN JOHN M + CAROLINE	15-47-25-B2-00200.1390	1	1.25	\$16,147.35	\$0.00	0.00	\$1,525.14
BURROWS BRUCE R +	15-47-25-B2-00200.1720	1	1.25	\$16,147.35	\$0.00	0.00	\$1,525.14
HEATH KEITH D + TAMMY J	15-47-25-B2-00200.1730	1	1.25	\$16,147.35	\$0.00	0.00	\$1,525.14

**Engineer's Report (Chapter 298.301(5), F.S.)
San Carlos Estates Water Control District
Phase I**

Owner of Property	Description of Property		Number of Acres	Amount of Determined Benefit [1]	Amount of Determined Damages	Number of Acres Taken [4]	Maximum Annual Assessment
	(STRAP No.)	Unit					
MACADAM FRANCIS A JR + LOUISE	15-47-25-B2-00200.1740	1	1.25	\$16,147.35	\$0.00	0.00	\$1,525.14
CHIANG RAYMOND + AMY	15-47-25-B2-00200.1750	2	1.25	\$9,688.41	\$0.00	0.00	\$915.08
SIRICO FRANCIS JR + BARBARA	15-47-25-B2-00200.1760	2	1.25	\$9,688.41	\$0.00	0.00	\$915.08
MARTIN DOUGLAS K TR +	15-47-25-B2-00200.1770	2	1.25	\$9,688.41	\$0.00	0.00	\$915.08
WEI KUO CHIANG + SHAU YEN	15-47-25-B2-00200.1780	2	1.25	\$9,688.41	\$0.00	0.00	\$915.08
SCHICK VERNA +	15-47-25-B2-00200.1790	1	1.25	\$16,147.35	\$0.00	0.00	\$1,525.14
ONEILL JAMES M + BONNIE J	15-47-25-B2-00200.1940	1	1.25	\$16,147.35	\$0.00	0.00	\$1,525.14
CHIANG CONNIE S	15-47-25-B2-00200.1950	2	1.25	\$9,688.41	\$0.00	0.00	\$915.08
WANG MING C	15-47-25-B2-00200.1960	2	1.25	\$9,688.41	\$0.00	0.00	\$915.08
CHEN WEI WILLIAM DR + ROSITA S	15-47-25-B2-00200.1970	2	1.25	\$9,688.41	\$0.00	0.00	\$915.08
CHIANG RAYMOND + AMY	15-47-25-B2-00200.1980	2	1.25	\$9,688.41	\$0.00	0.00	\$915.08
LEFFLER LYNN +	15-47-25-B2-00200.1990	1	1.25	\$16,147.35	\$0.00	0.00	\$1,525.14
PRATT TODD JOSEPH + DEBORAH A	15-47-25-B2-00200.2000	1	1.25	\$16,147.35	\$0.00	0.00	\$1,525.14
GROTHENHUIS DON E +	15-47-25-B2-00200.2010	1	1.25	\$16,147.35	\$0.00	0.00	\$1,525.14
ESCOTTO PABLO + ANA	15-47-25-B2-00200.2340	1	1.25	\$16,147.35	\$0.00	0.00	\$1,525.14
SHEFFIELD JOHN W + MONIKA +	15-47-25-B2-00200.2350	1	1.25	\$16,147.35	\$0.00	0.00	\$1,525.14
SHEFFIELD GARY B + HEIDI M	15-47-25-B2-00200.2360	1	1.25	\$16,147.35	\$0.00	0.00	\$1,525.14
CHIANG CONNIE S	15-47-25-B2-00200.2370	2	1.25	\$9,688.41	\$0.00	0.00	\$915.08
BEARDSLEY GLENDA S TR	15-47-25-B2-00200.2380	2	1.25	\$9,688.41	\$0.00	0.00	\$915.08
WANG MING C	15-47-25-B2-00200.2390	2	1.25	\$9,688.41	\$0.00	0.00	\$915.08
CHIANG CONNIE S	15-47-25-B2-00200.2400	2	1.25	\$9,688.41	\$0.00	0.00	\$915.08
SANDERS MARSHALL A + LUCILLE G	15-47-25-B2-00200.2410	1	1.25	\$16,147.35	\$0.00	0.00	\$1,525.14
SMALL FRANCES +	15-47-25-B2-00200.2560	1	1.25	\$16,147.35	\$0.00	0.00	\$1,525.14
CHIANG RAYMOND + AMY	15-47-25-B2-00200.2570	2	1.25	\$9,688.41	\$0.00	0.00	\$915.08
NEWMAN JONI	15-47-25-B2-00200.2580	2	1.25	\$9,688.41	\$0.00	0.00	\$915.08
SWANSON CHAD M	15-47-25-B2-00200.2590	2	1.25	\$9,688.41	\$0.00	0.00	\$915.08
SCOFIELD LINDA	15-47-25-B2-00200.2600	2	1.25	\$9,688.41	\$0.00	0.00	\$915.08
MILLER RICHARD + MARION	15-47-25-B2-00200.2610	1	1.25	\$16,147.35	\$0.00	0.00	\$1,525.14
KLAUSER PAMELA FOX +	15-47-25-B2-00200.2620	1	1.25	\$16,147.35	\$0.00	0.00	\$1,525.14
ZACKA EDWARD III + ELAINE	15-47-25-B2-00200.2630	1	1.25	\$16,147.35	\$0.00	0.00	\$1,525.14
HARR STANLEY E + LAURA M	15-47-25-B2-00200.2960	1	1.25	\$16,147.35	\$0.00	0.00	\$1,525.14
RALSTON GERALDINE 1/4 INT +	15-47-25-B2-00200.2970	1	1.25	\$16,147.35	\$0.00	0.00	\$1,525.14
RAKICH TERRY + MARY	15-47-25-B2-00200.2980	1	1.25	\$16,147.35	\$0.00	0.00	\$1,525.14
LEE JAMES KUO CHENG	15-47-25-B2-00200.2990	2	1.25	\$9,688.41	\$0.00	0.00	\$915.08
SWANSON KIM R TR+	15-47-25-B2-00200.3000	2	1.25	\$9,688.41	\$0.00	0.00	\$915.08
NEWMAN JONI	15-47-25-B2-00200.3010	2	1.25	\$9,688.41	\$0.00	0.00	\$915.08
LIN KUO-TING A	15-47-25-B2-00200.3020	2	1.25	\$9,688.41	\$0.00	0.00	\$915.08
PERGJINI FREDERIK	15-47-25-B2-00200.3030	1	1.25	\$16,147.35	\$0.00	0.00	\$1,525.14
ZIVICH JOSEPH M + BELINDA A	15-47-25-B2-00200.3170	1	1.25	\$16,147.35	\$0.00	0.00	\$1,525.14
LIN KUO-TING A	15-47-25-B2-00200.3180	2	1.25	\$9,688.41	\$0.00	0.00	\$915.08
ALLEN MARK O + LAUREN E	15-47-25-B2-00200.3190	2	1.25	\$9,688.41	\$0.00	0.00	\$915.08
WEEK HARRY LARRY + ELEANOR F	15-47-25-B2-00200.3200	2	1.25	\$9,688.41	\$0.00	0.00	\$915.08
CULLEN F J + FRANCES W	15-47-25-B2-00200.3210	2	1.25	\$9,688.41	\$0.00	0.00	\$915.08
CHAPA MARIA G + J/T	15-47-25-B2-00200.3220	1	1.25	\$16,147.35	\$0.00	0.00	\$1,525.14
ARANGO SERGIO + SANDRA P	15-47-25-B2-00200.3230	1	1.25	\$16,147.35	\$0.00	0.00	\$1,525.14
RUGENSTIEN RUDOLF C	15-47-25-B2-00200.3240	1	1.25	\$16,147.35	\$0.00	0.00	\$1,525.14
STAIGER JOYCE F	15-47-25-B2-00200.3540	1	1.25	\$16,147.35	\$0.00	0.00	\$1,525.14
DOUGLAS VICKEE L	15-47-25-B2-00200.3550	1	1.25	\$16,147.35	\$0.00	0.00	\$1,525.14
NODZO GEORGE + DEBBIE	15-47-25-B2-00200.3560	1	1.25	\$16,147.35	\$0.00	0.00	\$1,525.14
MACZKA ROMUALD	15-47-25-B2-00200.3570	2	1.25	\$9,688.41	\$0.00	0.00	\$915.08
WEEK HARRY LARRY + ELEANOR F	15-47-25-B2-00200.3580	2	1.25	\$9,688.41	\$0.00	0.00	\$915.08
MOSES GERALD E	15-47-25-B2-00200.3590	1	1.25	\$16,147.35	\$0.00	0.00	\$1,525.14
ROBERTS JULIA S	15-47-25-B2-00200.3600	1	1.25	\$16,147.35	\$0.00	0.00	\$1,525.14
MCGUIRE JACKIE D + TRACY S	15-47-25-B2-00200.3610	1	1.25	\$16,147.35	\$0.00	0.00	\$1,525.14
DUARTE JORGE	15-47-25-B2-00200.3760	1	1.25	\$16,147.35	\$0.00	0.00	\$1,525.14
ALLEN JERAD W	15-47-25-B2-00200.3770	1	1.25	\$16,147.35	\$0.00	0.00	\$1,525.14
STEVENS EARL + SHIRLEY J	15-47-25-B2-00200.3780	1	1.25	\$16,147.35	\$0.00	0.00	\$1,525.14
MANDILE CHARA MARIE	15-47-25-B2-00200.3790	1	2.50	\$32,294.71	\$0.00	0.00	\$3,050.28
ROBINSON DAN	15-47-25-B2-00200.3800	1	1.25	\$16,147.35	\$0.00	0.00	\$1,525.14
SCHORNDORF JOSEPHINE +	15-47-25-B2-00200.3810	1	1.25	\$16,147.35	\$0.00	0.00	\$1,525.14

**Engineer's Report (Chapter 298.301(5), F.S.)
San Carlos Estates Water Control District
Phase I**

Owner of Property	Description of Property		Number of Acres	Amount of Determined Benefit [1]	Amount of Determined Damages	Number of Acres Taken [4]	Maximum Annual Assessment
	(STRAP No.)	Unit					
PARKS TREVOR	15-47-25-B2-00200.3820	1	1.25	\$16,147.35	\$0.00	0.00	\$1,525.14
FERRANTE PETER P + DOROTHY	15-47-25-B2-00200.3830	1	1.25	\$16,147.35	\$0.00	0.00	\$1,525.14
WILLIAMSON CAROLYN	15-47-25-B2-00200.4010	1	1.25	\$16,147.35	\$0.00	0.00	\$1,525.14
HOLMES MARK D + JEANIE L	15-47-25-B2-00200.4020	1	1.25	\$16,147.35	\$0.00	0.00	\$1,525.14
SCHALLENBERG ELLA +	15-47-25-B2-00200.4030	1	1.25	\$16,147.35	\$0.00	0.00	\$1,525.14
REBHOLZ WERNER S + YALE S	15-47-25-B2-00200.4040	1	1.25	\$16,147.35	\$0.00	0.00	\$1,525.14
PURISIC MUHAREM + DJULKA	15-47-25-B2-00200.4060	1	1.25	\$16,147.35	\$0.00	0.00	\$1,525.14
DAVIDSON CHARLES R + CHRISTY S	15-47-25-B2-00200.4070	1	1.25	\$16,147.35	\$0.00	0.00	\$1,525.14
SKINNER WARREN V + MARY M	15-47-25-B2-00200.4080	1	1.25	\$16,147.35	\$0.00	0.00	\$1,525.14
WIGGINS MICHAEL R	15-47-25-B2-00200.4230	1	1.25	\$16,147.35	\$0.00	0.00	\$1,525.14
LABREE MATTHEW S +	15-47-25-B2-00200.4240	1	1.25	\$16,147.35	\$0.00	0.00	\$1,525.14
BRAWNER RICHARD OTIS +	15-47-25-B2-00200.4250	1	1.25	\$16,147.35	\$0.00	0.00	\$1,525.14
MYERS RYAN W + GABRIELLE U	15-47-25-B2-00200.4260	1	1.25	\$16,147.35	\$0.00	0.00	\$1,525.14
NICHOLS DOUGLAS W	15-47-25-B2-00200.4270	1	1.25	\$16,147.35	\$0.00	0.00	\$1,525.14
LACOMBE LISA +	15-47-25-B2-00200.4280	1	1.25	\$16,147.35	\$0.00	0.00	\$1,525.14
BITSURA SHAWN W M + JEANNE C	15-47-25-B2-00200.4290	1	1.25	\$16,147.35	\$0.00	0.00	\$1,525.14
KILLIAN PARTNERS LLC	15-47-25-B2-00200.4300	1	1.25	\$16,147.35	\$0.00	0.00	\$1,525.14
TAPPLY CHARLES E + JUDITH I	15-47-25-B2-00200.4370	1	1.25	\$16,147.35	\$0.00	0.00	\$1,525.14
COULTER TODD R + AMY C	15-47-25-B2-00200.4380	1	1.25	\$16,147.35	\$0.00	0.00	\$1,525.14
IZAGUIRRE ALFREDO + MARTHA	15-47-25-B2-00200.4400	1	1.25	\$16,147.35	\$0.00	0.00	\$1,525.14
DELAROSA URSULA	15-47-25-B2-00200.4410	1	1.25	\$16,147.35	\$0.00	0.00	\$1,525.14
BRAWNER LINDA JOYCE	15-47-25-B2-00200.4420	1	1.25	\$16,147.35	\$0.00	0.00	\$1,525.14
FERREIRA D LEANNE	15-47-25-B2-00200.4430	1	1.25	\$16,147.35	\$0.00	0.00	\$1,525.14
ROBINSON REBECCA ANN	15-47-25-B2-00200.4440	1	1.25	\$16,147.35	\$0.00	0.00	\$1,525.14
GRIFFITH AUSTIN L + CAROL R	15-47-25-B2-00200.4590	1	1.25	\$16,147.35	\$0.00	0.00	\$1,525.14
OLCZAK JACOB +	15-47-25-B2-00200.4600	1	1.25	\$16,147.35	\$0.00	0.00	\$1,525.14
KELLEY WILBUR E + SUSAN E	15-47-25-B2-00200.4610	1	1.25	\$16,147.35	\$0.00	0.00	\$1,525.14
BREUER WOLFGANG + ANGELIKA	15-47-25-B2-00200.4620	1	1.25	\$16,147.35	\$0.00	0.00	\$1,525.14
NGUYEN DANH VAN	15-47-25-B2-00200.4630	1	1.25	\$16,147.35	\$0.00	0.00	\$1,525.14
SEBRING RONALD + CONNIE	15-47-25-B2-00200.4640	1	2.50	\$32,294.71	\$0.00	0.00	\$3,050.28
MAXWELL TIMOTHY S	15-47-25-B2-00200.4650	1	1.25	\$16,147.35	\$0.00	0.00	\$1,525.14
KELBER HARVEY +	15-47-25-B2-00200.4660	1	1.25	\$16,147.35	\$0.00	0.00	\$1,525.14
GARCIA GABRIEL + DIANA	15-47-25-B2-00200.4670	1	1.25	\$16,147.35	\$0.00	0.00	\$1,525.14
KERSEY TIFFANY L	15-47-25-B2-00200.4680	1	1.25	\$16,147.35	\$0.00	0.00	\$1,525.14
STEELE JAMES R +	15-47-25-B2-00200.4690	1	1.25	\$16,147.35	\$0.00	0.00	\$1,525.14
ZUBIZARRETA JOSE B	15-47-25-B2-00200.4700	1	1.25	\$16,147.35	\$0.00	0.00	\$1,525.14
ALFRED BACA FAMILY LTD PTNRSHIP	15-47-25-B2-00200.4710	1	1.25	\$16,147.35	\$0.00	0.00	\$1,525.14
KERSEY TIFFANY L +	15-47-25-B2-00200.4890	1	1.25	\$16,147.35	\$0.00	0.00	\$1,525.14
DELLINGER NINA R	15-47-25-B2-00200.4900	1	1.25	\$16,147.35	\$0.00	0.00	\$1,525.14
HUOTT LEO J + PATRICIA J	15-47-25-B2-0020H.8200	1	1.11	\$14,338.85	\$0.00	0.00	\$1,354.32
GAMEZ PABLO R + MARIA R	15-47-25-B2-0020H.8210	1	1.31	\$16,922.43	\$0.00	0.00	\$1,598.35
GAMEZ PABLO + MARIA	15-47-25-B2-0020H.8220	1	1.01	\$13,047.06	\$0.00	0.00	\$1,232.31
YOUNG RICHARD + KAREN	15-47-25-B2-0020H.8230	1	1.41	\$18,214.21	\$0.00	0.00	\$1,720.36
POULOS PATRICIA K	15-47-25-B2-0020H.8240	1	1.33	\$17,180.78	\$0.00	0.00	\$1,622.75
DIEDRICH MARLENE K	15-47-25-B2-0020H.9050	3	1.54	\$29,840.31	\$0.00	0.00	\$2,818.46
VACCARO JOSEPHINE J TR	15-47-25-B2-0020H.9070	3	0.79	\$15,307.69	\$0.00	0.00	\$1,445.83
BRADBURY CHRISTOPHER	15-47-25-B3-00200.4860	1	1.25	\$16,147.35	\$0.00	0.00	\$1,525.14
MADING KRISTAL I	15-47-25-B3-00200.4870	1	2.50	\$32,294.71	\$0.00	0.00	\$3,050.28
STAGE J W + EMILY S	15-47-25-B3-00200.4880	1	1.25	\$16,147.35	\$0.00	0.00	\$1,525.14
DELAROSA DANIEL R + URSULA	15-47-25-B3-00200.4910	1	1.25	\$16,147.35	\$0.00	0.00	\$1,525.14
HEGEL CAROLYN M	15-47-25-B3-00200.4920	1	1.25	\$16,147.35	\$0.00	0.00	\$1,525.14
NICI JAMES R TR	15-47-25-B3-00200.4930	1	1.25	\$16,147.35	\$0.00	0.00	\$1,525.14
ZACKHEIM FRED + SONIA S	15-47-25-B3-00200.4950	1	2.50	\$32,294.71	\$0.00	0.00	\$3,050.28
CLARK BRUCE R + MAXINE D	15-47-25-B3-00200.5100	1	1.25	\$16,147.35	\$0.00	0.00	\$1,525.14
BROWN JAMES H	15-47-25-B3-00200.5110	1	1.25	\$16,147.35	\$0.00	0.00	\$1,525.14
MENDES JOHN	15-47-25-B3-00200.5120	1	1.25	\$16,147.35	\$0.00	0.00	\$1,525.14
BROUGHTON JOSEPH E + SANDRA J	15-47-25-B3-00200.5130	1	1.25	\$16,147.35	\$0.00	0.00	\$1,525.14
YOUNG BRIAN D + STACEY L	15-47-25-B3-00200.5140	1	1.25	\$16,147.35	\$0.00	0.00	\$1,525.14
HASTINGS MARLENE K	15-47-25-B3-00200.5150	1	1.25	\$16,147.35	\$0.00	0.00	\$1,525.14
CLARK BRUCE R + MAXINE D	15-47-25-B3-00200.5160	1	1.25	\$16,147.35	\$0.00	0.00	\$1,525.14

**Engineer's Report (Chapter 298.301(5), F.S.)
San Carlos Estates Water Control District
Phase I**

Owner of Property	Description of Property		Number of Acres	Amount of Determined Benefit [1]	Amount of Determined Damages	Number of Acres Taken [4]	Maximum Annual Assessment
	(STRAP No.)	Unit					
OCONNOR DONALD	15-47-25-B3-00200.5310	1	2.50	\$32,294.71	\$0.00	0.00	\$3,050.28
DEDOMINICIS SANDRO + SUZANN	15-47-25-B3-00200.5330	1	1.25	\$16,147.35	\$0.00	0.00	\$1,525.14
BRUNCO ROSALIA	15-47-25-B3-00200.5340	1	1.25	\$16,147.35	\$0.00	0.00	\$1,525.14
GERMAIN MATTHEW R + MELISSA G	15-47-25-B3-00200.5350	1	1.25	\$16,147.35	\$0.00	0.00	\$1,525.14
ROSEO JOSEPH A +	15-47-25-B3-00200.5490	1	1.25	\$16,147.35	\$0.00	0.00	\$1,525.14
SOTO JESUS V + EVELYN	15-47-25-B3-00200.5500	1	1.25	\$16,147.35	\$0.00	0.00	\$1,525.14
DACRI FRANCIS + JANE	15-47-25-B3-00200.5520	1	1.25	\$16,147.35	\$0.00	0.00	\$1,525.14
GONZALES DANIEL	15-47-25-B3-00200.5530	1	1.26	\$16,276.53	\$0.00	0.00	\$1,537.34
BURKET THOMAS L +	15-47-25-B3-00200.5540	1	1.25	\$16,147.35	\$0.00	0.00	\$1,525.14
ROSE LAWRENCE L + DIANA S	15-47-25-B3-00200.5550	1	1.25	\$16,147.35	\$0.00	0.00	\$1,525.14
VARGAS JUAN + CHERYL	15-47-25-B3-00200.5560	1	1.26	\$16,276.53	\$0.00	0.00	\$1,537.34
GONZALEZ DANIEL	15-47-25-B3-00200.5570	1	1.26	\$16,276.53	\$0.00	0.00	\$1,537.34
POSTON DOROTHY P	15-47-25-B3-00200.5580	1	1.25	\$16,147.35	\$0.00	0.00	\$1,525.14
CRAFT KENNETH M + PATRICIA A	15-47-25-B3-00200.5590	1	1.25	\$16,147.35	\$0.00	0.00	\$1,525.14
LASSAUX MARC + NICOLE	15-47-25-B3-00200.5600	1	1.25	\$16,147.35	\$0.00	0.00	\$1,525.14
HASLOUER GERALD E TR	15-47-25-B3-00200.5610	1	1.25	\$16,147.35	\$0.00	0.00	\$1,525.14
GAMBINO ANTHONY T + VALERIE	15-47-25-B3-00200.5620	1	1.25	\$16,147.35	\$0.00	0.00	\$1,525.14
AUER JENNIFER F	15-47-25-B3-00200.5630	1	1.25	\$16,147.35	\$0.00	0.00	\$1,525.14
DUARTE JORGE A	15-47-25-B3-00200.5640	1	1.25	\$16,147.35	\$0.00	0.00	\$1,525.14
GANT LINDA J	15-47-25-B3-00200.5650	1	1.25	\$16,147.35	\$0.00	0.00	\$1,525.14
MARION WAYNE + SHARON	15-47-25-B3-00200.5660	1	1.25	\$16,147.35	\$0.00	0.00	\$1,525.14
WALLACE JACK A TR	15-47-25-B3-00200.5670	1	1.25	\$16,147.35	\$0.00	0.00	\$1,525.14
HASLOUER GERALD E TR	15-47-25-B3-00200.5680	1	0.63	\$8,138.27	\$0.00	0.00	\$768.67
HASLOUER GERALDE TR	15-47-25-B3-00200.568A	1	0.63	\$8,138.27	\$0.00	0.00	\$768.67
MASTERS MELVIN E SR + SANDRA M	15-47-25-B3-00200.5690	1	1.25	\$16,147.35	\$0.00	0.00	\$1,525.14
REESE JOSEPH R + TRACI LYNN	15-47-25-B3-00200.5700	1	1.25	\$16,147.35	\$0.00	0.00	\$1,525.14
HASLOUER GERALD E TR	15-47-25-B3-00200.5710	1	1.25	\$16,147.35	\$0.00	0.00	\$1,525.14
ENN-CO LLC	15-47-25-B3-00200.5720	1	1.25	\$16,147.35	\$0.00	0.00	\$1,525.14
LUCI LANE LLC	15-47-25-B3-00200.5730	1	1.25	\$16,147.35	\$0.00	0.00	\$1,525.14
CHRISTMAN TEX A + JILL A	15-47-25-B3-00200.5740	1	1.25	\$16,147.35	\$0.00	0.00	\$1,525.14
KAUFFMAN JOHN D + MAUREEN P	15-47-25-B3-00200.5750	1	1.25	\$16,147.35	\$0.00	0.00	\$1,525.14
ARNOLD ANTHONY F + SHIRLEY B +	15-47-25-B3-00200.5760	1	1.25	\$16,147.35	\$0.00	0.00	\$1,525.14
ENN CO LLC	15-47-25-B3-00200.5770	1	1.25	\$16,147.35	\$0.00	0.00	\$1,525.14
HASLOUER GERALD E TR	15-47-25-B3-00200.5780	1	1.25	\$16,147.35	\$0.00	0.00	\$1,525.14
REESE JOSEPH R + TRACI LYNN	15-47-25-B3-00200.5790	1	1.25	\$16,147.35	\$0.00	0.00	\$1,525.14
HOWARD ROGER	15-47-25-B3-00200.5810	1	1.25	\$16,147.35	\$0.00	0.00	\$1,525.14
WELLS MALINDA	15-47-25-B3-00200.5820	1	1.25	\$16,147.35	\$0.00	0.00	\$1,525.14
GALYON HUGH D	15-47-25-B3-00200.5830	1	1.25	\$16,147.35	\$0.00	0.00	\$1,525.14
REESE JOSEPH R + TRACY	15-47-25-B3-00200.5840	1	2.50	\$32,294.71	\$0.00	0.00	\$3,050.28
HAINES KIRK A	15-47-25-B3-00200.5850	1	1.25	\$16,147.35	\$0.00	0.00	\$1,525.14
IZEL GERALD LEE	15-47-25-B3-00200.5860	1	1.25	\$16,147.35	\$0.00	0.00	\$1,525.14
DOERR CHARLES	15-47-25-B3-00200.5870	1	1.25	\$16,147.35	\$0.00	0.00	\$1,525.14
BAKER MARK STEWART	15-47-25-B3-00200.5880	1	1.25	\$16,147.35	\$0.00	0.00	\$1,525.14
GREENFIELD BARRY	15-47-25-B3-00200.5890	1	1.25	\$16,147.35	\$0.00	0.00	\$1,525.14
CLAUSEN NORMAN G + SARAH	15-47-25-B3-00200.5900	1	1.25	\$16,147.35	\$0.00	0.00	\$1,525.14
BILTOFT LONNIE J + PATRICIA A	15-47-25-B3-00200.5910	1	1.25	\$16,147.35	\$0.00	0.00	\$1,525.14
TREES JOSEPH D + JILL A	15-47-25-B3-00200.5920	1	1.25	\$16,147.35	\$0.00	0.00	\$1,525.14
IZELL GERALD L	15-47-25-B3-00200.5930	1	1.25	\$16,147.35	\$0.00	0.00	\$1,525.14
KUNKLE JAMES H + SANDRA L	15-47-25-B3-00200.5940	1	1.26	\$16,276.53	\$0.00	0.00	\$1,537.34
GENTILE SALVATORE A + BEVERLY	15-47-25-B3-00200.5950	1	1.25	\$16,147.35	\$0.00	0.00	\$1,525.14
BLOCK CHARLES R TR	15-47-25-B3-00200.5960	1	1.25	\$16,147.35	\$0.00	0.00	\$1,525.14
HAINES KATHRYN L	15-47-25-B3-00200.5970	1	1.25	\$16,147.35	\$0.00	0.00	\$1,525.14
RUSH THOMAS + DONNA	15-47-25-B3-00200.6060	1	1.25	\$16,147.35	\$0.00	0.00	\$1,525.14
BRADFORD ALBERT E + SHERRI	15-47-25-B3-00200.6070	1	1.25	\$16,147.35	\$0.00	0.00	\$1,525.14
GREER STEVEN N + KAREN L	15-47-25-B3-00200.6080	1	1.25	\$16,147.35	\$0.00	0.00	\$1,525.14
KUNKLE JAMES H + SANDRA L	15-47-25-B3-00200.6090	1	1.25	\$16,147.35	\$0.00	0.00	\$1,525.14
BAUER CHARLES W + CHERYL L	15-47-25-B3-00200.6100	1	1.25	\$16,147.35	\$0.00	0.00	\$1,525.14
MCCONNEY ANDREW A + AMANDA W	15-47-25-B3-00200.6110	1	1.25	\$16,147.35	\$0.00	0.00	\$1,525.14
COOK LAYNE	15-47-25-B3-00200.6120	1	1.25	\$16,147.35	\$0.00	0.00	\$1,525.14
SCHUSSER WOLFGANG	15-47-25-B3-00200.6130	1	1.25	\$16,147.35	\$0.00	0.00	\$1,525.14

**Engineer's Report (Chapter 298.301(5), F.S.)
San Carlos Estates Water Control District
Phase I**

Owner of Property	Description of Property		Number of Acres	Amount of Determined Benefit [1]	Amount of Determined Damages	Number of Acres Taken [4]	Maximum Annual Assessment
	(STRAP No.)	Unit					
MELENDEZ HECTOR	15-47-25-B3-00200.6140	1	1.25	\$16,147.35	\$0.00	0.00	\$1,525.14
DAVIS THOMAS F JR + CHERYL L	15-47-25-B3-00200.6150	1	1.25	\$16,147.35	\$0.00	0.00	\$1,525.14
JOHNSON DAVID L	15-47-25-B3-00200.6160	1	1.25	\$16,147.35	\$0.00	0.00	\$1,525.14
COLLIER BARRITT W + AMEY M	15-47-25-B3-00200.6170	1	1.25	\$16,147.35	\$0.00	0.00	\$1,525.14
DICAMPLI BENJAMIN J + MARY E	15-47-25-B3-00200.6180	1	1.25	\$16,147.35	\$0.00	0.00	\$1,525.14
SMALL FRANCES	15-47-25-B3-00200.6190	1	1.25	\$16,147.35	\$0.00	0.00	\$1,525.14
COWART JOHN L + JENNIFER P	15-47-25-B3-00200.6200	1	1.25	\$16,147.35	\$0.00	0.00	\$1,525.14
THOMPSON SHERRY	15-47-25-B3-00200.6290	1	1.25	\$16,147.35	\$0.00	0.00	\$1,525.14
VERA ROBERTO + ROSA	15-47-25-B3-00200.6300	1	1.25	\$16,147.35	\$0.00	0.00	\$1,525.14
REESE JOSEPH R + TRACI LYNN	15-47-25-B3-00200.6310	1	1.25	\$16,147.35	\$0.00	0.00	\$1,525.14
SCIACQUA PHILIP	15-47-25-B3-00200.6320	1	1.25	\$16,147.35	\$0.00	0.00	\$1,525.14
NICKERSON JOHN +	15-47-25-B3-00200.6330	1	1.25	\$16,147.35	\$0.00	0.00	\$1,525.14
DANG NANCY HANG	15-47-25-B3-00200.6340	1	1.25	\$16,147.35	\$0.00	0.00	\$1,525.14
COOK ROBERT P +	15-47-25-B3-00200.6350	1	1.25	\$16,147.35	\$0.00	0.00	\$1,525.14
WALTERS MICHAEL E + ALLISON E	15-47-25-B3-00200.6360	1	1.25	\$16,147.35	\$0.00	0.00	\$1,525.14
FIRTELL STEPHEN J + THERESA C	15-47-25-B3-00200.6370	1	2.50	\$32,294.71	\$0.00	0.00	\$3,050.28
OLBRICH CARL + DEBRA H/W	15-47-25-B3-00200.6390	1	1.25	\$16,147.35	\$0.00	0.00	\$1,525.14
YANEY HARRY L	15-47-25-B3-00200.6400	1	1.25	\$16,147.35	\$0.00	0.00	\$1,525.14
HILL ORVAL K	15-47-25-B3-00200.6410	1	1.25	\$16,147.35	\$0.00	0.00	\$1,525.14
NORMANDIN CHAUNCEY E + JO ANN	15-47-25-B3-00200.6420	1	1.25	\$16,147.35	\$0.00	0.00	\$1,525.14
MARTIN ROBERT J + DEBORAH L	15-47-25-B3-00200.6430	1	1.25	\$16,147.35	\$0.00	0.00	\$1,525.14
MOORE ROBERT W + ADELE J	15-47-25-B3-00200.6440	1	1.25	\$16,147.35	\$0.00	0.00	\$1,525.14
JOHNSON DAVID J	15-47-25-B3-00200.6550	1	1.25	\$16,147.35	\$0.00	0.00	\$1,525.14
JURICH DANIEL	15-47-25-B3-00200.6560	1	1.25	\$16,147.35	\$0.00	0.00	\$1,525.14
PARRISH STEPHEN W	15-47-25-B3-00200.6570	1	1.25	\$16,147.35	\$0.00	0.00	\$1,525.14
SAFRANEK STEPHEN + KRISTI K	15-47-25-B3-00200.6580	1	1.25	\$16,147.35	\$0.00	0.00	\$1,525.14
MILLER DEAN A + DENISE C	15-47-25-B3-00200.6590	1	2.50	\$32,294.71	\$0.00	0.00	\$3,050.28
MILLER GREGORY M	15-47-25-B3-0020H.8050	3	0.67	\$12,982.47	\$0.00	0.00	\$1,226.21
JACOBSON TODD + BRANDY	15-47-25-B3-0020H.8060	3	0.53	\$10,269.72	\$0.00	0.00	\$969.99
SOSA ZELIRDA +	15-47-25-B3-0020H.8070	3	0.52	\$10,075.95	\$0.00	0.00	\$951.69
HALL JOSEPH P +	15-47-25-B3-0020H.8080	1	1.19	\$15,372.28	\$0.00	0.00	\$1,451.93
GOGOLA ROBERT J + JOAN P 1/2	15-47-25-B3-0020H.8090	3	1.02	\$19,764.36	\$0.00	0.00	\$1,866.77
HOFER GEORGE +	15-47-25-B3-0020H.8100	1	1.26	\$16,276.53	\$0.00	0.00	\$1,537.34
VALDES ANTONIO + CARMEN	15-47-25-B3-0020H.8110	3	0.79	\$15,307.69	\$0.00	0.00	\$1,445.83
FLORES SANTOS + HILDA	15-47-25-B3-0020H.8120	3	0.97	\$18,795.52	\$0.00	0.00	\$1,775.26
NIETO MANUEL + FLOR A	15-47-25-B3-0020H.8130	1	1.20	\$15,501.46	\$0.00	0.00	\$1,464.13
YOUSSEF NABIL + CHRISTINE	15-47-25-B3-0020H.8140	3	0.97	\$18,795.52	\$0.00	0.00	\$1,775.26
GILMORE WILLIAM K + SUSAN L	15-47-25-B3-0020H.8150	3	0.81	\$15,695.23	\$0.00	0.00	\$1,482.43
TURFLER DAVID E + EFFIE T	15-47-25-B3-0020H.8160	3	0.70	\$13,563.78	\$0.00	0.00	\$1,281.12
TURFLER DAVID E + EFFIE T	15-47-25-B3-0020H.8170	3	0.54	\$10,463.48	\$0.00	0.00	\$988.29
EKOLA BILL M +	15-47-25-B3-0020H.8180	3	1.87	\$36,234.66	\$0.00	0.00	\$3,422.41
BADOUR EDWARD C + VICKY L	15-47-25-B3-0020H.9080	3	0.77	\$14,920.15	\$0.00	0.00	\$1,409.23
GAMEZ PABLO +	15-47-25-B3-0020H.9090	3	1.25	\$24,221.03	\$0.00	0.00	\$2,287.71
YOUNG CARROLL C + ANNIE L	15-47-25-B3-0020H.9100	3	0.64	\$12,401.17	\$0.00	0.00	\$1,171.31
PAPPAS RALPH	15-47-25-B3-0020H.9110	3	0.99	\$19,183.06	\$0.00	0.00	\$1,811.86
MARCUS LESLEE	15-47-25-B3-0020H.9120	3	0.96	\$18,601.75	\$0.00	0.00	\$1,756.96
MEIER PATRICK R + BELINDA S	15-47-25-B3-0020H.9130	3	0.83	\$16,082.76	\$0.00	0.00	\$1,519.04
HASLOUER GERALD E TR	15-47-25-B3-0020H.9140	1	1.24	\$16,018.17	\$0.00	0.00	\$1,512.94
ZEHE CHARLES B +	15-47-25-B3-0020H.9150	1	0.81	\$10,463.48	\$0.00	0.00	\$988.29
AGRIESTI REBECCA	15-47-25-B3-0020H.9160	1	1.08	\$13,951.31	\$0.00	0.00	\$1,317.72
WHITEWOOD MICHAEL + JILL	15-47-25-B3-0020H.9170	3	0.82	\$15,889.00	\$0.00	0.00	\$1,500.74
REESE JOSEPH R + TRACI LYNN	15-47-25-B3-0020H.9180	1	0.78	\$10,075.95	\$0.00	0.00	\$951.69
REESE JOSEPH R + TRACI LYNN	15-47-25-B3-0020H.9190	3	0.98	\$18,989.29	\$0.00	0.00	\$1,793.56
MCKENZIE KEVIN E + BARBARA A	15-47-25-B3-0020H.9200	3	0.70	\$13,563.78	\$0.00	0.00	\$1,281.12
KADEL TOM TR	15-47-25-B3-0020H.9210	3	0.62	\$12,013.63	\$0.00	0.00	\$1,134.70
BARNES PATRICIA A	15-47-25-B3-0020H.9220	3	0.97	\$18,795.52	\$0.00	0.00	\$1,775.26
RAFAEL VICTOR C	15-47-25-B3-0020H.9230	3	0.62	\$12,013.63	\$0.00	0.00	\$1,134.70
ORLANDO JOSEPH E	15-47-25-B3-0020H.9240	3	0.46	\$8,913.34	\$0.00	0.00	\$841.88
REESE JOSEPH R + TRACI LYNN	15-47-25-B3-0020H.9340	1	1.02	\$13,176.24	\$0.00	0.00	\$1,244.51
NICHOLS DOUGLAS	15-47-25-B4-00200.4520	1	1.25	\$16,147.35	\$0.00	0.00	\$1,525.14

**Engineer's Report (Chapter 298.301(5), F.S.)
San Carlos Estates Water Control District
Phase I**

Owner of Property	Description of Property		Number of Acres	Amount of Determined Benefit [1]	Amount of Determined Damages	Number of Acres Taken [4]	Maximum Annual Assessment
	(STRAP No.)	Unit					
ALFRED L BACA FAMILY LTD PTNSP	15-47-25-B4-00200.4730	1	1.25	\$16,147.35	\$0.00	0.00	\$1,525.14
WINELAND MONTY G + DONNA E	15-47-25-B4-00200.4740	1	2.50	\$32,294.71	\$0.00	0.00	\$3,050.28
HURT JOHN CALVIN	15-47-25-B4-00200.4760	1	1.25	\$16,147.35	\$0.00	0.00	\$1,525.14
STONE TODD W + PATRICIA	15-47-25-B4-00200.4770	1	1.25	\$16,147.35	\$0.00	0.00	\$1,525.14
MADRIGAL CARMEN EST+	15-47-25-B4-00200.4780	1	1.25	\$16,147.35	\$0.00	0.00	\$1,525.14
BOWLES MARTHA D	15-47-25-B4-00200.4790	1	1.25	\$16,147.35	\$0.00	0.00	\$1,525.14
HITCHCOCK DANIEL G SR + TERRI	15-47-25-B4-00200.4800	1	1.25	\$16,147.35	\$0.00	0.00	\$1,525.14
HARVEY JACK O + DEBORAH L	15-47-25-B4-00200.4810	1	1.25	\$16,147.35	\$0.00	0.00	\$1,525.14
SMITH KAREN A TR	15-47-25-B4-00200.4820	1	1.25	\$16,147.35	\$0.00	0.00	\$1,525.14
CURTH RANDALL B + MARY	15-47-25-B4-00200.4830	1	1.25	\$16,147.35	\$0.00	0.00	\$1,525.14
MOSS JAMES B + AUDREY	15-47-25-B4-00200.4840	1	1.25	\$16,147.35	\$0.00	0.00	\$1,525.14
HAINES ALAN R + JOY W	15-47-25-B4-00200.4850	1	1.25	\$16,147.35	\$0.00	0.00	\$1,525.14
WAGAR MELVIN F + MONICA V	15-47-25-B4-00200.4970	1	1.25	\$16,147.35	\$0.00	0.00	\$1,525.14
DAVIS JOHNNY A + JILL B	15-47-25-B4-00200.4980	1	1.25	\$16,147.35	\$0.00	0.00	\$1,525.14
SMITH KAREN A TR	15-47-25-B4-00200.4990	1	1.25	\$16,147.35	\$0.00	0.00	\$1,525.14
SHAW THOMAS CLAYTON + JOANN	15-47-25-B4-00200.5000	1	1.25	\$16,147.35	\$0.00	0.00	\$1,525.14
PEREZ ISIDORO J + LAMAE K	15-47-25-B4-00200.5010	1	1.25	\$16,147.35	\$0.00	0.00	\$1,525.14
RESEIGH KEVYN P +	15-47-25-B4-00200.5020	1	1.25	\$16,147.35	\$0.00	0.00	\$1,525.14
RISTUCCI FRANK L + FAYE	15-47-25-B4-00200.5030	1	1.25	\$16,147.35	\$0.00	0.00	\$1,525.14
RIEGER CHRISTOPHER L + MARIE E	15-47-25-B4-00200.5040	1	1.25	\$16,147.35	\$0.00	0.00	\$1,525.14
BRISTOL C L + BETTY JANE	15-47-25-B4-00200.5050	1	1.25	\$16,147.35	\$0.00	0.00	\$1,525.14
SMITH KAREN A TR	15-47-25-B4-00200.5060	1	1.25	\$16,147.35	\$0.00	0.00	\$1,525.14
PAULY CAROLINE	15-47-25-B4-00200.5070	1	1.25	\$16,147.35	\$0.00	0.00	\$1,525.14
LABRIE IRIS	15-47-25-B4-00200.5080	1	1.25	\$16,147.35	\$0.00	0.00	\$1,525.14
LONG WILLIAM W	15-47-25-B4-00200.5090	1	1.25	\$16,147.35	\$0.00	0.00	\$1,525.14
DOLQUEIST DAVID J + TERESA	15-47-25-B4-00200.5170	1	1.26	\$16,276.53	\$0.00	0.00	\$1,537.34
HASLOUER GERALD E TR	15-47-25-B4-00200.5180	1	1.25	\$16,147.35	\$0.00	0.00	\$1,525.14
BALOGH DAVID E	15-47-25-B4-00200.5190	1	1.25	\$16,147.35	\$0.00	0.00	\$1,525.14
OTT PATRICIA L TR	15-47-25-B4-00200.5200	1	1.25	\$16,147.35	\$0.00	0.00	\$1,525.14
STUBBLEFIELD BRIAN + AMY B	15-47-25-B4-00200.5210	1	1.25	\$16,147.35	\$0.00	0.00	\$1,525.14
GOTTARDI JAVIER	15-47-25-B4-00200.5220	1	1.25	\$16,147.35	\$0.00	0.00	\$1,525.14
MENENDEZ ARMANDO I + GLORIA H	15-47-25-B4-00200.5230	1	1.25	\$16,147.35	\$0.00	0.00	\$1,525.14
ZABELLE JOHN D	15-47-25-B4-00200.5240	1	1.25	\$16,147.35	\$0.00	0.00	\$1,525.14
JONS XTERIOR CONCEPTS INC	15-47-25-B4-00200.5250	1	1.25	\$16,147.35	\$0.00	0.00	\$1,525.14
RICHEY-KLEIN VAL +	15-47-25-B4-00200.5260	1	1.25	\$16,147.35	\$0.00	0.00	\$1,525.14
OTT KEITH H +	15-47-25-B4-00200.5270	1	1.25	\$16,147.35	\$0.00	0.00	\$1,525.14
ROBINSON DANIEL + DIANNE	15-47-25-B4-00200.5280	1	1.25	\$16,147.35	\$0.00	0.00	\$1,525.14
HASLOUER GERALD E TR	15-47-25-B4-00200.5290	1	1.25	\$16,147.35	\$0.00	0.00	\$1,525.14
SACERIO GLADYS	15-47-25-B4-00200.5300	1	1.25	\$16,147.35	\$0.00	0.00	\$1,525.14
NUNEZ DANTE	15-47-25-B4-00200.5360	1	1.25	\$16,147.35	\$0.00	0.00	\$1,525.14
TREES THOMAS H + KATHLEEN Q	15-47-25-B4-00200.5370	1	1.25	\$16,147.35	\$0.00	0.00	\$1,525.14
KOEHLER MANLEY L + LOIS R	15-47-25-B4-00200.5380	1	1.25	\$16,147.35	\$0.00	0.00	\$1,525.14
DURHAM DAVID C + KELLY R	15-47-25-B4-00200.5390	1	1.25	\$16,147.35	\$0.00	0.00	\$1,525.14
LOACH DAVID G + SUSAN E TR	15-47-25-B4-00200.5400	1	1.25	\$16,147.35	\$0.00	0.00	\$1,525.14
PEREZ ABELARDO + MARIA	15-47-25-B4-00200.5410	1	1.25	\$16,147.35	\$0.00	0.00	\$1,525.14
RICHARDSON TIMOTHY	15-47-25-B4-00200.5420	1	1.25	\$16,147.35	\$0.00	0.00	\$1,525.14
BRUNCO ROSALIA	15-47-25-B4-00200.5430	1	2.50	\$32,294.71	\$0.00	0.00	\$3,050.28
DAVIS JOHNNY A + JILL B	15-47-25-B4-00200.5450	1	1.25	\$16,147.35	\$0.00	0.00	\$1,525.14
WARSON DENNIS S + STEPHANIE L	15-47-25-B4-00200.5460	1	1.25	\$16,147.35	\$0.00	0.00	\$1,525.14
FARRELL EDWARD	15-47-25-B4-00200.5470	1	1.25	\$16,147.35	\$0.00	0.00	\$1,525.14
BRUNCO ROSALIA	15-47-25-B4-00200.5480	1	1.25	\$16,147.35	\$0.00	0.00	\$1,525.14
HENGEL DOANLD A + LUZVIMINDA S	15-47-25-B4-00200.5980	1	1.25	\$16,147.35	\$0.00	0.00	\$1,525.14
PUGLIESE JERRY + VERA	15-47-25-B4-00200.5990	1	1.25	\$16,147.35	\$0.00	0.00	\$1,525.14
ONEILL JAMES M + BONNIE J	15-47-25-B4-00200.6000	1	1.25	\$16,147.35	\$0.00	0.00	\$1,525.14
DYER LORI +	15-47-25-B4-00200.6010	1	1.44	\$18,601.75	\$0.00	0.00	\$1,756.96
HIGGINSON MARK +	15-47-25-B4-00200.6020	1	1.43	\$18,472.57	\$0.00	0.00	\$1,744.76
LOVECCHIO SCOTT + TAMMY	15-47-25-B4-00200.6030	1	1.25	\$16,147.35	\$0.00	0.00	\$1,525.14
HOMAN LORAIN L L/E	15-47-25-B4-00200.6040	1	1.25	\$16,147.35	\$0.00	0.00	\$1,525.14
FREEMAN RONALD +	15-47-25-B4-00200.6050	1	1.25	\$16,147.35	\$0.00	0.00	\$1,525.14
ROSEO JOSEPH A	15-47-25-B4-00200.6210	1	1.25	\$16,147.35	\$0.00	0.00	\$1,525.14

**Engineer's Report (Chapter 298.301(5), F.S.)
San Carlos Estates Water Control District
Phase I**

Owner of Property	Description of Property		Number of Acres	Amount of Determined Benefit [1]	Amount of Determined Damages	Number of Acres Taken [4]	Maximum Annual Assessment
	(STRAP No.)	Unit					
TAYLOR RICHARD J + LESLIE M	15-47-25-B4-00200.6220	1	1.25	\$16,147.35	\$0.00	0.00	\$1,525.14
QUICKE FLOYD R + DEBRA A	15-47-25-B4-00200.6230	1	2.50	\$32,294.71	\$0.00	0.00	\$3,050.28
BROWN MARLENE P TR	15-47-25-B4-00200.6240	1	1.54	\$19,893.54	\$0.00	0.00	\$1,878.97
BROWN DEBBIE S	15-47-25-B4-00200.6250	1	1.31	\$16,922.43	\$0.00	0.00	\$1,598.35
TAYLOR RICHARD J + LESLIE M	15-47-25-B4-00200.6270	1	1.25	\$16,147.35	\$0.00	0.00	\$1,525.14
LANDIS CHARLES F + JOYCE A	15-47-25-B4-00200.6280	1	1.25	\$16,147.35	\$0.00	0.00	\$1,525.14
CONNORS THOMAS J + MONICA	15-47-25-B4-00200.6450	1	1.25	\$16,147.35	\$0.00	0.00	\$1,525.14
PARGA JULIO +	15-47-25-B4-00200.6460	1	1.25	\$16,147.35	\$0.00	0.00	\$1,525.14
TAYLOR RICHARD J + LESLIE M	15-47-25-B4-00200.6470	1	1.25	\$16,147.35	\$0.00	0.00	\$1,525.14
DAVIS JOHNNY A + JILL B	15-47-25-B4-00200.7900	1	1.28	\$16,534.89	\$0.00	0.00	\$1,561.74
BRUNCO ROSALIA	15-47-25-B4-00200.7910	1	1.25	\$16,147.35	\$0.00	0.00	\$1,525.14
PARKER THEODORE G	15-47-25-B4-00200.7920	1	1.25	\$16,147.35	\$0.00	0.00	\$1,525.14
UNITED TELEPHONE CO OF FL	15-47-25-B4-0020H.7810	3	0.69	\$13,370.01	\$0.00	0.00	\$1,262.81
MAYFIELD DANIEL JR + DEANNA	15-47-25-B4-0020H.7820	3	0.71	\$13,757.54	\$0.00	0.00	\$1,299.42
RICHARDSON TIMOTHY	15-47-25-B4-0020H.7830	3	1.00	\$19,376.82	\$0.00	0.00	\$1,830.17
BAJRAKTAREVIC SEAD	15-47-25-B4-0020H.7840	3	0.56	\$10,851.02	\$0.00	0.00	\$1,024.89
KANLIC SABRINA	15-47-25-B4-0020H.7850	3	0.44	\$8,525.80	\$0.00	0.00	\$805.27
ARAGON JOSE A + MARIA	15-47-25-B4-0020H.7860	3	0.47	\$9,107.11	\$0.00	0.00	\$860.18
PJETROVIC ILIJAS + KUMRIJA	15-47-25-B4-0020H.7870	3	0.49	\$9,494.64	\$0.00	0.00	\$896.78
MARGOLUIS HOWARD W +	15-47-25-B4-0020H.7880	3	0.52	\$10,075.95	\$0.00	0.00	\$951.69
MARGOLUIS HOWARD W + SANDRA L	15-47-25-B4-0020H.7890	3	0.66	\$12,788.70	\$0.00	0.00	\$1,207.91
SATTLER THOMAS R + PENNY H	15-47-25-B4-0020H.7930	3	0.55	\$10,657.25	\$0.00	0.00	\$1,006.59
VLAHOVIC GORAN + KATHRYN +	15-47-25-B4-0020H.7940	3	0.56	\$10,851.02	\$0.00	0.00	\$1,024.89
MCCOY DEVELOPMENT INC	15-47-25-B4-0020H.7950	3	0.57	\$11,044.79	\$0.00	0.00	\$1,043.19
GARCIA GABRIEL	15-47-25-B4-0020H.7960	3	0.58	\$11,238.56	\$0.00	0.00	\$1,061.50
GARCIA DIANA	15-47-25-B4-0020H.7970	3	0.56	\$10,851.02	\$0.00	0.00	\$1,024.89
PEASE HELEN J +	15-47-25-B4-0020H.7980	3	0.58	\$11,238.56	\$0.00	0.00	\$1,061.50
HEREDIA LUIS A + YOLANDA	15-47-25-B4-0020H.7990	3	0.59	\$11,432.33	\$0.00	0.00	\$1,079.80
PIERCE JOHN L + NANCY K	15-47-25-B4-0020H.8000	3	0.68	\$13,176.24	\$0.00	0.00	\$1,244.51
KINER KEITH	15-47-25-B4-0020H.8010	3	0.56	\$10,851.02	\$0.00	0.00	\$1,024.89
KINER KEITH L + SHIRLEY M	15-47-25-B4-0020H.8020	3	0.52	\$10,075.95	\$0.00	0.00	\$951.69
BRUNCO ROSALIA	15-47-25-B4-0020H.8030	1	1.54	\$19,893.54	\$0.00	0.00	\$1,878.97
BRUNCO ROSALIA	15-47-25-B4-0020H.8040	3	1.21	\$23,445.96	\$0.00	0.00	\$2,214.50
ESPOSITO THERESA +	15-47-25-B4-0020H.9250	3	0.71	\$13,757.54	\$0.00	0.00	\$1,299.42
FLORES SANTOS H JR + HILDA E	15-47-25-B4-0020H.9260	3	0.67	\$12,982.47	\$0.00	0.00	\$1,226.21
BASSINGER JOHN M + MARION H	15-47-25-B4-0020H.9270	3	0.64	\$12,401.17	\$0.00	0.00	\$1,171.31
BASSINGER JOHN M + MARION H	15-47-25-B4-0020H.9280	3	0.61	\$11,819.86	\$0.00	0.00	\$1,116.40
WIESEN MICHAEL + ANN M	15-47-25-B4-0020H.9290	3	0.67	\$12,982.47	\$0.00	0.00	\$1,226.21
ONEILL JAMES M + BONNIE J	15-47-25-B4-0020H.9300	3	0.65	\$12,594.94	\$0.00	0.00	\$1,189.61
ONEILL JAMES M + BONNIE J	15-47-25-B4-0020H.9310	3	0.56	\$10,851.02	\$0.00	0.00	\$1,024.89
ONEILL JAMES M + BONNIE J	15-47-25-B4-0020H.9320	3	0.56	\$10,851.02	\$0.00	0.00	\$1,024.89
ONEILL JAMES M + BONNIE J	15-47-25-B4-0020H.9330	3	0.61	\$11,819.86	\$0.00	0.00	\$1,116.40
DESENS JACK + ALYSON	15-47-25-B4-0020H.9350	1	1.12	\$14,468.03	\$0.00	0.00	\$1,366.52
DYER LORI +	15-47-25-B4-0020H.9440	3	1.54	\$29,840.31	\$0.00	0.00	\$2,818.46
KORORA JOHN M + KATHLEEN	22-47-25-B1-00200.6480	1	1.76	\$22,735.47	\$0.00	0.00	\$2,147.40
CONNELL MICHAEL + MELANIE	22-47-25-B1-00200.6490	1	1.25	\$16,147.35	\$0.00	0.00	\$1,525.14
GARCES FREDY T + CINDY L	22-47-25-B1-00200.6500	1	1.25	\$16,147.35	\$0.00	0.00	\$1,525.14
SEDBERRY PHILLIP P + ROBIN C	22-47-25-B1-00200.6510	1	1.25	\$16,147.35	\$0.00	0.00	\$1,525.14
RUTZKE ROBIN R	22-47-25-B1-00200.6680	1	2.50	\$32,294.71	\$0.00	0.00	\$3,050.28
DOMENECH FRANCISCO A + DAMIN	22-47-25-B1-00200.6700	1	1.72	\$22,218.76	\$0.00	0.00	\$2,098.59
BUCY WAYNE E TR +	22-47-25-B1-00200.6710	1	1.25	\$16,147.35	\$0.00	0.00	\$1,525.14
HENDERSON JEROME TR +	22-47-25-B1-00200.6720	1	1.25	\$16,147.35	\$0.00	0.00	\$1,525.14
ESCOTTO PABLO + ANA	22-47-25-B1-00200.6890	1	1.25	\$16,147.35	\$0.00	0.00	\$1,525.14
SHEPLER KATHRYN E	22-47-25-B1-00200.6900	1	1.74	\$22,477.12	\$0.00	0.00	\$2,122.99
CONNORS JOSEPH +	22-47-25-B1-00200.6910	1	1.25	\$16,147.35	\$0.00	0.00	\$1,525.14
SEIDER JEFFREY H TR +	22-47-25-B1-00200.7080	1	1.76	\$22,735.47	\$0.00	0.00	\$2,147.40
KROPINAK ROBERT M	22-47-25-B2-00200.6520	1	1.25	\$16,147.35	\$0.00	0.00	\$1,525.14
QUINN ELLEN E	22-47-25-B2-00200.6530	1	1.25	\$16,147.35	\$0.00	0.00	\$1,525.14
ANDREWS JAMES	22-47-25-B2-00200.6540	1	1.25	\$16,147.35	\$0.00	0.00	\$1,525.14
MOON STEPHEN C + LAURA A	22-47-25-B2-00200.6610	1	1.25	\$16,147.35	\$0.00	0.00	\$1,525.14

**Engineer's Report (Chapter 298.301(5), F.S.)
San Carlos Estates Water Control District
Phase I**

Owner of Property	Description of Property		Number of Acres	Amount of Determined Benefit [1]	Amount of Determined Damages	Number of Acres Taken [4]	Maximum Annual Assessment
	(STRAP No.)	Unit					
NORTHRUP JAN R + MICHELLE R	22-47-25-B2-00200.6620	1	1.25	\$16,147.35	\$0.00	0.00	\$1,525.14
CONQUEST BONNIE	22-47-25-B2-00200.6630	1	1.25	\$16,147.35	\$0.00	0.00	\$1,525.14
RHODES ROBERT C	22-47-25-B2-00200.6640	1	1.25	\$16,147.35	\$0.00	0.00	\$1,525.14
BRADFORD JAMES M + TAMMY L	22-47-25-B2-00200.6650	1	1.25	\$16,147.35	\$0.00	0.00	\$1,525.14
ROBINSON EDWIN + GAIL	22-47-25-B2-00200.6660	1	1.25	\$16,147.35	\$0.00	0.00	\$1,525.14
HILLYARD DONNA A	22-47-25-B2-00200.6670	1	1.25	\$16,147.35	\$0.00	0.00	\$1,525.14
JOHNSON MILDRED N	22-47-25-B2-00200.6730	1	1.25	\$16,147.35	\$0.00	0.00	\$1,525.14
MASON CAMERON + DONNA S	22-47-25-B2-00200.6740	1	1.25	\$16,147.35	\$0.00	0.00	\$1,525.14
BRADFORD JAMES M + TAMMY L	22-47-25-B2-00200.6750	1	1.25	\$16,147.35	\$0.00	0.00	\$1,525.14
HOOPER GARY I + CANDICE J	22-47-25-B2-00200.6760	1	1.25	\$16,147.35	\$0.00	0.00	\$1,525.14
CONQUEST BONNIE	22-47-25-B2-00200.6770	1	1.25	\$16,147.35	\$0.00	0.00	\$1,525.14
ROUTLEDGE SHANE + BARBARA	22-47-25-B2-00200.6780	1	1.25	\$16,147.35	\$0.00	0.00	\$1,525.14
WHITE ROBERT L	22-47-25-B2-00200.6790	1	1.25	\$16,147.35	\$0.00	0.00	\$1,525.14
HUNNAM GREG	22-47-25-B2-00200.6800	1	1.26	\$16,276.53	\$0.00	0.00	\$1,537.34
LEMUS FRANCISCO J + ALBINA	22-47-25-B2-00200.6810	1	1.27	\$16,405.71	\$0.00	0.00	\$1,549.54
WELLS DONNA K + DONALD L	22-47-25-B2-00200.6820	1	1.25	\$16,147.35	\$0.00	0.00	\$1,525.14
GIVEN MARK K + DORIS J	22-47-25-B2-00200.6830	1	1.25	\$16,147.35	\$0.00	0.00	\$1,525.14
LOPEZ FRANCISCO J	22-47-25-B2-00200.6840	1	1.25	\$16,147.35	\$0.00	0.00	\$1,525.14
HAASE TANKRED + GUDRUN	22-47-25-B2-00200.6850	1	1.25	\$16,147.35	\$0.00	0.00	\$1,525.14
DONER GERALD P + PATRICIA L	22-47-25-B2-00200.6860	1	1.25	\$16,147.35	\$0.00	0.00	\$1,525.14
CHRISTENSEN STEVE T + PENNY L	22-47-25-B2-00200.6870	1	1.25	\$16,147.35	\$0.00	0.00	\$1,525.14
KILLIAN PARTNERS LLC	22-47-25-B2-00200.6880	1	1.25	\$16,147.35	\$0.00	0.00	\$1,525.14
SPANO ROBERT	22-47-25-B2-00200.6920	1	1.25	\$16,147.35	\$0.00	0.00	\$1,525.14
HILLYARD JAMES T +	22-47-25-B2-00200.6930	1	1.25	\$16,147.35	\$0.00	0.00	\$1,525.14
SCHWAERZLE KARL W L/E	22-47-25-B2-00200.6940	1	1.25	\$16,147.35	\$0.00	0.00	\$1,525.14
JEAN ANDREE ROMAIN	22-47-25-B2-00200.6950	1	1.25	\$16,147.35	\$0.00	0.00	\$1,525.14
HARLAN JOSEPH M + BRENDA L	22-47-25-B2-00200.6960	1	1.25	\$16,147.35	\$0.00	0.00	\$1,525.14
RIVERA JOHN L +	22-47-25-B2-00200.6970	1	1.25	\$16,147.35	\$0.00	0.00	\$1,525.14
BARNETT ALAN W + REBECCA	22-47-25-B2-00200.6980	1	1.25	\$16,147.35	\$0.00	0.00	\$1,525.14
BARNETT ALAN W +	22-47-25-B2-00200.6990	1	1.28	\$16,534.89	\$0.00	0.00	\$1,561.74
BARBERA DONALD F + CYNTHIA	22-47-25-B2-00200.7000	1	1.29	\$16,664.07	\$0.00	0.00	\$1,573.94
JONES DENNIS A + MICHAEL A	22-47-25-B2-00200.7010	1	1.25	\$16,147.35	\$0.00	0.00	\$1,525.14
RIVERA JOHN L + RENATE	22-47-25-B2-00200.7020	1	1.25	\$16,147.35	\$0.00	0.00	\$1,525.14
MEIMA BARRY	22-47-25-B2-00200.7030	1	1.25	\$16,147.35	\$0.00	0.00	\$1,525.14
SCHWAERZLE KARL W L/E	22-47-25-B2-00200.7040	1	1.25	\$16,147.35	\$0.00	0.00	\$1,525.14
SCHWAERZLE KARL W L/E	22-47-25-B2-00200.7050	1	1.25	\$16,147.35	\$0.00	0.00	\$1,525.14
HILLYARD DONNA A +	22-47-25-B2-00200.7060	1	1.25	\$16,147.35	\$0.00	0.00	\$1,525.14
THURLOW BETHANY J + STEVEN L	22-47-25-B2-00200.7070	1	1.25	\$16,147.35	\$0.00	0.00	\$1,525.14
HEDRICH NORMAN S + CLEDA	22-47-25-B2-00200.7090	1	1.25	\$16,147.35	\$0.00	0.00	\$1,525.14
GREEN LACEY D + BONITA C	22-47-25-B2-00200.7100	1	1.25	\$16,147.35	\$0.00	0.00	\$1,525.14
SPEAK STEVEN + TERRI L	22-47-25-B2-00200.7110	1	1.25	\$16,147.35	\$0.00	0.00	\$1,525.14
HILLYARD ANDREW S + BRANDY L	22-47-25-B2-00200.7120	1	1.25	\$16,147.35	\$0.00	0.00	\$1,525.14
MEIMA BARRY	22-47-25-B2-00200.7130	1	1.25	\$16,147.35	\$0.00	0.00	\$1,525.14
REDD DONALD E II + KIMBERLY K	22-47-25-B2-00200.7140	1	1.25	\$16,147.35	\$0.00	0.00	\$1,525.14
TOPOLESKI T L + PATRICIA A	22-47-25-B2-00200.7150	1	1.25	\$16,147.35	\$0.00	0.00	\$1,525.14
BARBERA DONALD + CYNTHIA	22-47-25-B2-00200.7160	1	1.30	\$16,793.25	\$0.00	0.00	\$1,586.14
MCCANN BRENDA L +	22-47-25-B2-00200.7170	1	1.32	\$17,051.60	\$0.00	0.00	\$1,610.55
KUNKLE JAMES H + SANDRA L	22-47-25-B2-00200.7180	1	1.25	\$16,147.35	\$0.00	0.00	\$1,525.14
ASMODOJO JOHN + MARCY J H/W +	22-47-25-B2-00200.7190	1	1.25	\$16,147.35	\$0.00	0.00	\$1,525.14
RUSSAKIS JOSEPH +	22-47-25-B2-00200.7200	1	1.25	\$16,147.35	\$0.00	0.00	\$1,525.14
GORSKI MICHAEL J + LINDA K	22-47-25-B2-00200.7210	1	1.25	\$16,147.35	\$0.00	0.00	\$1,525.14
EYSTER JOSEPH N + DAVETTA L	22-47-25-B2-00200.7220	1	1.25	\$16,147.35	\$0.00	0.00	\$1,525.14
BRAZELTON DONALD L + KAREN M	22-47-25-B2-00200.7230	1	1.25	\$16,147.35	\$0.00	0.00	\$1,525.14
HAGEN J ROSS	22-47-25-B2-00200.7240	1	1.78	\$22,993.83	\$0.00	0.00	\$2,171.80
SIVY JAN +	22-47-25-B2-00200.7250	1	1.25	\$16,147.35	\$0.00	0.00	\$1,525.14
RAUB KATHALEEN A J/T	22-47-25-B2-00200.7260	1	1.25	\$16,147.35	\$0.00	0.00	\$1,525.14
HALEY WILLIAM ANDREW +	22-47-25-B2-00200.7270	1	1.25	\$16,147.35	\$0.00	0.00	\$1,525.14
RUSSAKIS JOSEPH E + RENE	22-47-25-B2-00200.7280	1	1.25	\$16,147.35	\$0.00	0.00	\$1,525.14
DOUGLAS VICKEE L TR	22-47-25-B2-00200.7290	1	1.25	\$16,147.35	\$0.00	0.00	\$1,525.14
KUNKLE JAMES H + SANDRA L	22-47-25-B2-00200.7300	1	1.25	\$16,147.35	\$0.00	0.00	\$1,525.14

**Engineer's Report (Chapter 298.301(5), F.S.)
San Carlos Estates Water Control District
Phase I**

Owner of Property	Description of Property		Number of Acres	Amount of Determined Benefit [1]	Amount of Determined Damages	Number of Acres Taken [4]	Maximum Annual Assessment
	(STRAP No.)	Unit					
GLAZIER ALAN A + SHERI D	22-47-25-B2-00200.7310	1	1.33	\$17,180.78	\$0.00	0.00	\$1,622.75
SNYDER TERRY K	22-47-25-B2-00200.7320	1	1.34	\$17,309.96	\$0.00	0.00	\$1,634.95
BILL DWIGHT E + NOREEN E	22-47-25-B2-00200.7330	1	1.25	\$16,147.35	\$0.00	0.00	\$1,525.14
CHAMBERLAIN STEVEN A + LUCY A	22-47-25-B2-00200.7340	1	1.25	\$16,147.35	\$0.00	0.00	\$1,525.14
MCCABE MARK M 1/2 +	22-47-25-B2-00200.7350	1	1.25	\$16,147.35	\$0.00	0.00	\$1,525.14
HECKEY ROBERT	22-47-25-B2-00200.7360	1	1.25	\$16,147.35	\$0.00	0.00	\$1,525.14
SPEER ALFONS H + THERESA L	22-47-25-B2-00200.7370	1	1.25	\$16,147.35	\$0.00	0.00	\$1,525.14
SHECKLER MICHAEL + VALERIE	22-47-25-B2-00200.7380	1	1.80	\$23,252.19	\$0.00	0.00	\$2,196.20
POTTS SHANNON	22-47-25-B2-00200.7390	1	1.25	\$16,147.35	\$0.00	0.00	\$1,525.14
MORALES CARLOS +	22-47-25-B2-00200.7400	1	1.25	\$16,147.35	\$0.00	0.00	\$1,525.14
DUTKO THOMAS P + ELIZABETH J	22-47-25-B2-00200.7410	1	1.25	\$16,147.35	\$0.00	0.00	\$1,525.14
PIXLEY FRANK E + JACQUELINE	22-47-25-B2-00200.7420	1	1.25	\$16,147.35	\$0.00	0.00	\$1,525.14
HAINES ALAN R + JOY W	22-47-25-B2-00200.7430	1	1.25	\$16,147.35	\$0.00	0.00	\$1,525.14
YOUNGBLOOD WILLIAM A +	22-47-25-B2-00200.7440	1	1.35	\$17,439.14	\$0.00	0.00	\$1,647.15
JONES DEAN + DENISE D	22-47-25-B2-00200.7450	1	1.36	\$17,568.32	\$0.00	0.00	\$1,659.35
HOLMES RANDY L	22-47-25-B2-00200.7460	1	1.25	\$16,147.35	\$0.00	0.00	\$1,525.14
GRISSOM JOHN D	22-47-25-B2-00200.7470	1	2.50	\$32,294.71	\$0.00	0.00	\$3,050.28
DI CAMPLI BENJAMIN J + MARY E	22-47-25-B2-00200.7480	1	1.25	\$16,147.35	\$0.00	0.00	\$1,525.14
VALDEZ SILVIA A +	22-47-25-B2-00200.7490	1	1.25	\$16,147.35	\$0.00	0.00	\$1,525.14
STRIKER SHARON M	22-47-25-B2-00200.7500	1	1.81	\$23,381.37	\$0.00	0.00	\$2,208.40
BENEDICT E E + ESTHER W	22-47-25-B2-00200.7510	1	1.25	\$16,147.35	\$0.00	0.00	\$1,525.14
BENEDICT E E + ESTHER W	22-47-25-B2-00200.7520	1	1.25	\$16,147.35	\$0.00	0.00	\$1,525.14
VANNORTWICK JEFFREY L + PEGGY	22-47-25-B2-00200.7540	1	1.25	\$16,147.35	\$0.00	0.00	\$1,525.14
LOCKE ALVA L	22-47-25-B2-00200.7550	1	1.37	\$17,697.50	\$0.00	0.00	\$1,671.55
CLARK MICHAEL D + SALLY A	22-47-25-B2-00200.7560	1	1.38	\$17,826.68	\$0.00	0.00	\$1,683.75
ASMODEO JOHN + MARCY	22-47-25-B2-00200.7570	1	1.25	\$16,147.35	\$0.00	0.00	\$1,525.14
MCCUISTION FREDERICK A + JUDY	22-47-25-B2-00200.7580	1	1.25	\$16,147.35	\$0.00	0.00	\$1,525.14
LEE BLAKES + LAURIE B	22-47-25-B2-00200.7590	1	1.25	\$16,147.35	\$0.00	0.00	\$1,525.14
CRAIG ROBERT J + LISA M	22-47-25-B2-00200.7600	1	1.83	\$23,639.72	\$0.00	0.00	\$2,232.80
CRAWFORD TERESA +	22-47-25-B2-00200.7610	1	1.25	\$16,147.35	\$0.00	0.00	\$1,525.14
DIANNA L RICE	22-47-25-B2-00200.7620	1	1.25	\$16,147.35	\$0.00	0.00	\$1,525.14
FEYO JOHN	22-47-25-B2-00200.7630	1	1.25	\$16,147.35	\$0.00	0.00	\$1,525.14
BEDSON GEORGE R + JANET L	22-47-25-B2-00200.7640	1	1.40	\$18,085.04	\$0.00	0.00	\$1,708.16
WATERHOUSE CHRISTOPHER B +	22-47-25-B2-00200.7650	1	1.41	\$18,214.21	\$0.00	0.00	\$1,720.36
OTT STEVE + KEITH	22-47-25-B2-00200.7660	1	1.25	\$16,147.35	\$0.00	0.00	\$1,525.14
RUIZ CLEMENTE C TR +	22-47-25-B2-00200.7670	1	1.25	\$16,147.35	\$0.00	0.00	\$1,525.14
WESTON DAVID + TONI	22-47-25-B2-00200.7680	1	1.85	\$23,898.08	\$0.00	0.00	\$2,257.21
DESALVO RONALD P	22-47-25-B2-00200.7690	1	1.25	\$16,147.35	\$0.00	0.00	\$1,525.14
HILLYARD DONNA A	22-47-25-B2-00200.7700	1	1.25	\$16,147.35	\$0.00	0.00	\$1,525.14
HILLYARD DONNA A	22-47-25-B2-00200.7710	1	1.42	\$18,343.39	\$0.00	0.00	\$1,732.56
HERNANDEZ ANGEL G + GILLERMINA	22-47-25-B2-00200.7720	1	1.43	\$18,472.57	\$0.00	0.00	\$1,744.76
KANGAS JOHN E + KAROL	22-47-25-B2-00200.7730	1	1.25	\$16,147.35	\$0.00	0.00	\$1,525.14
DESALVO RONALD P + STACY	22-47-25-B3-00200.7740	1	1.87	\$24,156.44	\$0.00	0.00	\$2,281.61
KROPUS DENNIS + AMBER	22-47-25-B3-00200.7750	1	1.25	\$16,147.35	\$0.00	0.00	\$1,525.14
SCHUSSER WOLFGANG A + MARIANNE	22-47-25-B3-00200.7760	1	1.44	\$18,601.75	\$0.00	0.00	\$1,756.96
BROWN PRESTON R + DANA F	22-47-25-B3-00200.7770	1	1.45	\$18,730.93	\$0.00	0.00	\$1,769.16
BOYER JAMES E	22-47-25-B3-00200.7780	1	1.89	\$24,414.80	\$0.00	0.00	\$2,306.01
NORMANDIN CHAUNCEY + JOANN	22-47-25-B3-00200.7790	1	1.46	\$18,860.11	\$0.00	0.00	\$1,781.36
LEMUS FRANCISCO + ALVINA 20% +	22-47-25-B3-00200.7800	1	2.52	\$32,553.06	\$0.00	0.00	\$3,074.68

Appendix E – Engineer’s Report (Phase 2)

**Engineer's Report (Chapter 298.301(5), F.S.)
San Carlos Estates Water Control District
Phase II**

Owner of Property	Description of Property		Number of Acres	Amount of Determined Benefit [1]	Amount of Determined Damages	Number of Acres Taken [4]	Maximum Annual Assessment
	(STRAP No.)	Unit					
CECH JAMES PATRICK	14-47-25-B1-00200.0160	1	1.25	\$2,049.04	\$0.00	0.00	193.53
YOUSSEF NABIL + CHRISTINE	14-47-25-B1-00200.0170	1	1.25	\$2,049.04	\$0.00	0.00	193.53
TAMAYO ROSENDO + CYNTHIA	14-47-25-B1-00200.0180	1	1.25	\$2,049.04	\$0.00	0.00	193.53
WILSON RALPH W JR	14-47-25-B1-00200.0190	1	1.25	\$2,049.04	\$0.00	0.00	193.53
LEE COUNTY	14-47-25-B1-00200.0200	1	1.25	\$2,049.04	\$0.00	0.00	193.53
LEE COUNTY	14-47-25-B1-00200.0210	1	5.00	\$8,196.17	\$0.00	0.00	774.14
LEE COUNTY	14-47-25-B1-00200.0220	1	1.25	\$2,049.04	\$0.00	0.00	193.53
LEE COUNTY	14-47-25-B1-00200.0230	1	1.25	\$2,049.04	\$0.00	0.00	193.53
LEE COUNTY	14-47-25-B1-00200.0400	1	1.25	\$2,049.04	\$0.00	0.00	193.53
LEE COUNTY	14-47-25-B1-00200.0410	1	1.25	\$2,049.04	\$0.00	0.00	193.53
LEE COUNTY	14-47-25-B1-00200.0430	1	1.25	\$2,049.04	\$0.00	0.00	193.53
WILSON RALPH W JR	14-47-25-B1-00200.0440	1	1.25	\$2,049.04	\$0.00	0.00	193.53
KINNEY ROBERT + CAROLLE L	14-47-25-B1-00200.0450	1	1.25	\$2,049.04	\$0.00	0.00	193.53
YOUSSEF NABIL + CHRISTINE	14-47-25-B1-00200.0460	1	1.25	\$2,049.04	\$0.00	0.00	193.53
CHAUDHRY MUKHTAR A + QUDSIA M	14-47-25-B1-00200.0470	1	1.25	\$2,049.04	\$0.00	0.00	193.53
ROBERTSHAW DARREN S + STACY J	14-47-25-B1-00200.0780	1	1.25	\$2,049.04	\$0.00	0.00	193.53
HEPOKOSKI JAKE H + EDINA K	14-47-25-B1-00200.0790	1	1.25	\$2,049.04	\$0.00	0.00	193.53
SCHMETTERER WILLIAM T	14-47-25-B1-00200.0800	1	1.25	\$2,049.04	\$0.00	0.00	193.53
SCHMETTERER WILLIAM T	14-47-25-B1-00200.0810	1	1.25	\$2,049.04	\$0.00	0.00	193.53
PISCITELLI ITALO	14-47-25-B1-00200.0820	1	1.25	\$2,049.04	\$0.00	0.00	193.53
PENDOLA PATRICIA E TR	14-47-25-B1-00200.0840	1	1.25	\$2,049.04	\$0.00	0.00	193.53
BOLLIGER EUGENE	14-47-25-B1-00200.0850	1	1.25	\$2,049.04	\$0.00	0.00	193.53
GANTENBEIN RALPH	14-47-25-B1-00200.1020	1	1.25	\$2,049.04	\$0.00	0.00	193.53
LEE COUNTY	14-47-25-B1-00200.1030	1	1.25	\$2,049.04	\$0.00	0.00	193.53
PERGJINI EDUARD	14-47-25-B1-00200.1050	1	1.25	\$2,049.04	\$0.00	0.00	193.53
BRADBURY CHRISTOPHER V	14-47-25-B1-00200.1060	1	1.25	\$2,049.04	\$0.00	0.00	193.53
LEPISH GARY E	14-47-25-B1-00200.1070	1	1.25	\$2,049.04	\$0.00	0.00	193.53
HAGEN J ROSS +	14-47-25-B1-00200.1080	1	1.25	\$2,049.04	\$0.00	0.00	193.53
SELLERS FRANK E	14-47-25-B1-00200.1090	1	1.25	\$2,049.04	\$0.00	0.00	193.53
WHITE JAMES	14-47-25-B1-00200.1400	1	1.25	\$2,049.04	\$0.00	0.00	193.53
WALLERSTEIN MARTIN A + GRACE L	14-47-25-B1-00200.1410	1	1.25	\$2,049.04	\$0.00	0.00	193.53
DESANTIS MICHAEL + ROSEANNE	14-47-25-B1-00200.1420	1	1.25	\$2,049.04	\$0.00	0.00	193.53
BELL DAVID A + KATHY L	14-47-25-B1-00200.1430	1	1.25	\$2,049.04	\$0.00	0.00	193.53
KREPS ISAAC TR +	14-47-25-B1-00200.1440	1	1.25	\$2,049.04	\$0.00	0.00	193.53
KREPS ISAAC TR +	14-47-25-B1-00200.1450	1	1.25	\$2,049.04	\$0.00	0.00	193.53
LE FEVRE MARCEL R + NICOLE E	14-47-25-B1-00200.1460	1	1.25	\$2,049.04	\$0.00	0.00	193.53
KELLER STEVEN T + CINDY L +	14-47-25-B1-00200.1470	1	1.25	\$2,049.04	\$0.00	0.00	193.53
LEFEVRE NICOLE E + MARCEL R	14-47-25-B1-00200.1640	1	1.25	\$2,049.04	\$0.00	0.00	193.53
KRAATZ MARION A	14-47-25-B1-00200.1650	1	1.25	\$2,049.04	\$0.00	0.00	193.53
PETICCA SUSAN +	14-47-25-B1-00200.1660	1	1.25	\$2,049.04	\$0.00	0.00	193.53
LEFEVRE MARCEL R + NICOLE E	14-47-25-B1-00200.1670	1	1.25	\$2,049.04	\$0.00	0.00	193.53
BELL BRIAN A	14-47-25-B1-00200.1680	1	1.25	\$2,049.04	\$0.00	0.00	193.53
DESANTIS MICHAEL + ROSEANNE	14-47-25-B1-00200.1690	1	1.25	\$2,049.04	\$0.00	0.00	193.53
OLEXA JOHN P	14-47-25-B1-00200.1700	1	1.25	\$2,049.04	\$0.00	0.00	193.53
HAMEL ILEANA	14-47-25-B1-00200.1710	1	1.25	\$2,049.04	\$0.00	0.00	193.53
VERNACCHIO SALVADOR + SUSAN J	14-47-25-B1-00200.2020	1	1.25	\$2,049.04	\$0.00	0.00	193.53
DINH DON V + VAN	14-47-25-B1-00200.2030	1	1.25	\$2,049.04	\$0.00	0.00	193.53
NIEVES NORMA I	14-47-25-B1-00200.2040	1	1.25	\$2,049.04	\$0.00	0.00	193.53
SPINELLO JOHN A + SANDRA P	14-47-25-B1-00200.2050	1	1.25	\$2,049.04	\$0.00	0.00	193.53
LEFEVRE MARCEL R + NICOLE E	14-47-25-B1-00200.2060	1	1.25	\$2,049.04	\$0.00	0.00	193.53
SCARPA BETTY	14-47-25-B1-00200.2070	1	1.25	\$2,049.04	\$0.00	0.00	193.53
HUNTER JAMES + MAUREEN	14-47-25-B1-00200.2080	1	1.25	\$2,049.04	\$0.00	0.00	193.53
PIXLEY FRANK E + JACQUELINE	14-47-25-B1-00200.2090	1	1.25	\$2,049.04	\$0.00	0.00	193.53
NIETO PAULINO JR + ARECELI A	14-47-25-B1-00200.2260	1	1.25	\$2,049.04	\$0.00	0.00	193.53
SESS DIANNE LYNN	14-47-25-B1-00200.2270	1	1.25	\$2,049.04	\$0.00	0.00	193.53
CLARK JEANENNE	14-47-25-B1-00200.2280	1	1.25	\$2,049.04	\$0.00	0.00	193.53
DUVALL WAYNE A + DIANE M	14-47-25-B1-00200.2290	1	1.25	\$2,049.04	\$0.00	0.00	193.53
RIFE MITZI S	14-47-25-B1-00200.2300	1	1.25	\$2,049.04	\$0.00	0.00	193.53
OLSON KENNETH A + WENDY E	14-47-25-B1-00200.2310	1	1.25	\$2,049.04	\$0.00	0.00	193.53
BORG MARK + DAWN	14-47-25-B1-00200.2320	1	1.25	\$2,049.04	\$0.00	0.00	193.53
VERNACCHIO SALVADOR + SUSAN J	14-47-25-B1-00200.2330	1	1.25	\$2,049.04	\$0.00	0.00	193.53

**Engineer's Report (Chapter 298.301(5), F.S.)
San Carlos Estates Water Control District
Phase II**

Owner of Property	Description of Property		Number of Acres	Amount of Determined Benefit [1]	Amount of Determined Damages	Number of Acres Taken [4]	Maximum Annual Assessment
	(STRAP No.)	Unit					
RIDDLE ROBERT S + LENORE V	14-47-25-B1-00200.2640	1	1.25	\$2,049.04	\$0.00	0.00	193.53
LANE ANNA MARIE	14-47-25-B1-00200.2650	1	1.25	\$2,049.04	\$0.00	0.00	193.53
SANDOVAL SILVINO + FATIMA	14-47-25-B1-00200.2660	1	1.25	\$2,049.04	\$0.00	0.00	193.53
MCKENZIE KEVIN E	14-47-25-B1-00200.2670	1	1.25	\$2,049.04	\$0.00	0.00	193.53
KADEL THOMAS R TR	14-47-25-B1-00200.2680	1	1.25	\$2,049.04	\$0.00	0.00	193.53
JOHNSON SAMANTHA LYN	14-47-25-B1-00200.2690	1	1.25	\$2,049.04	\$0.00	0.00	193.53
SCOTT ANDREW MARK	14-47-25-B1-00200.2700	1	1.25	\$2,049.04	\$0.00	0.00	193.53
WARSON MICHAEL J	14-47-25-B1-00200.2710	1	1.25	\$2,049.04	\$0.00	0.00	193.53
KRANICH DAVID G +	14-47-25-B1-00200.2880	1	1.25	\$2,049.04	\$0.00	0.00	193.53
ROSSINGTON KIMBERLY	14-47-25-B1-00200.2890	1	1.25	\$2,049.04	\$0.00	0.00	193.53
HARVEY MICHAEL W	14-47-25-B1-00200.2900	1	1.25	\$2,049.04	\$0.00	0.00	193.53
EDLUND BRUCE W + SANDRA L	14-47-25-B1-00200.2910	1	1.25	\$2,049.04	\$0.00	0.00	193.53
DALY RICHARD J	14-47-25-B1-00200.2920	1	2.50	\$4,098.09	\$0.00	0.00	387.07
CRAWFORD PATRICIA + KERMIT	14-47-25-B1-00200.2930	1	1.25	\$2,049.04	\$0.00	0.00	193.53
HUG PHILIPPE	14-47-25-B1-00200.2940	1	2.00	\$3,278.47	\$0.00	0.00	309.66
KNAPP R + MARLENE	14-47-25-B1-00200.2950	1	1.25	\$2,049.04	\$0.00	0.00	193.53
DELEON EDUARDO D + MARIA LAURA	14-47-25-B1-00200.3250	1	1.25	\$2,049.04	\$0.00	0.00	193.53
FOUR SQUARE DEVELOPMENT LLC	14-47-25-B1-00200.3260	1	1.25	\$2,049.04	\$0.00	0.00	193.53
GREEN HOWARD KENT	14-47-25-B1-00200.3270	1	1.25	\$2,049.04	\$0.00	0.00	193.53
LAUCELLA DON + CAROL	14-47-25-B1-00200.3290	1	1.25	\$2,049.04	\$0.00	0.00	193.53
VARELA CELEDONIO	14-47-25-B1-00200.3300	1	1.25	\$2,049.04	\$0.00	0.00	193.53
RODRIGUEZ JOSEPH M	14-47-25-B1-00200.3310	1	1.25	\$2,049.04	\$0.00	0.00	193.53
DANG LOI	14-47-25-B1-00200.3320	1	1.25	\$2,049.04	\$0.00	0.00	193.53
MCGRAW JOHN E	14-47-25-B1-00200.3460	1	1.25	\$2,049.04	\$0.00	0.00	193.53
BARTON DAVID B + MICHELE A H/W	14-47-25-B1-00200.3470	1	1.25	\$2,049.04	\$0.00	0.00	193.53
GANT ELBERT LEE JR +	14-47-25-B1-00200.3480	1	1.25	\$2,049.04	\$0.00	0.00	193.53
BJERKE BRETT R + LAURA A	14-47-25-B1-00200.3490	1	1.25	\$2,049.04	\$0.00	0.00	193.53
GLENN MICHAEL M + EVALYN	14-47-25-B1-00200.3500	1	1.25	\$2,049.04	\$0.00	0.00	193.53
PRICE LISA	14-47-25-B1-00200.3510	1	1.25	\$2,049.04	\$0.00	0.00	193.53
MAHER STEVEN	14-47-25-B1-00200.3520	1	1.25	\$2,049.04	\$0.00	0.00	193.53
GROSS LUCILLE L	14-47-25-B1-00200.3530	1	1.25	\$2,049.04	\$0.00	0.00	193.53
GROSS LUCILLE L	14-47-25-B1-00200.3840	1	1.25	\$2,049.04	\$0.00	0.00	193.53
LONGA CAROLYN BACANI	14-47-25-B1-00200.3850	1	1.25	\$2,049.04	\$0.00	0.00	193.53
HILTON SHERRY L	14-47-25-B1-00200.3860	1	1.25	\$2,049.04	\$0.00	0.00	193.53
LANHAM ROBERT L	14-47-25-B1-00200.3870	1	1.25	\$2,049.04	\$0.00	0.00	193.53
RAMIREZ RODRIGO + GLORIA	14-47-25-B1-00200.3880	1	1.25	\$2,049.04	\$0.00	0.00	193.53
SEAL STEPHEN E + MARY W	14-47-25-B1-00200.3890	1	1.25	\$2,049.04	\$0.00	0.00	193.53
TALIERCIO BRUNO + MARIE	14-47-25-B1-00200.3900	1	1.25	\$2,049.04	\$0.00	0.00	193.53
PAULY JEFFREY L	14-47-25-B1-00200.3910	1	1.25	\$2,049.04	\$0.00	0.00	193.53
TALIERCIO JOSEPH	14-47-25-B1-00200.3940	1	1.25	\$2,049.04	\$0.00	0.00	193.53
CANETTI GLENN M	14-47-25-B1-00200.3950	1	1.25	\$2,049.04	\$0.00	0.00	193.53
LEVINSON IVY	14-47-25-B1-00200.3960	1	1.25	\$2,049.04	\$0.00	0.00	193.53
LECHOWICZ NICOLE L +	14-47-25-B1-00200.3970	1	1.25	\$2,049.04	\$0.00	0.00	193.53
THOMPSON JOYCE A	14-47-25-B1-00200.3980	1	1.25	\$2,049.04	\$0.00	0.00	193.53
BRYAN GARY D	14-47-25-B1-00200.3990	1	1.25	\$2,049.04	\$0.00	0.00	193.53
JONES WILLIAM D + STEPHANIE	14-47-25-B1-00200.4000	1	1.25	\$2,049.04	\$0.00	0.00	193.53
JONES WILLIAM D + STEPHANIE	14-47-25-B1-00200.4310	1	1.25	\$2,049.04	\$0.00	0.00	193.53
MATTHEWS ROBERT G +	14-47-25-B1-00200.4320	1	1.25	\$2,049.04	\$0.00	0.00	193.53
LERMA MARCO A +	14-47-25-B1-00200.4330	1	1.25	\$2,049.04	\$0.00	0.00	193.53
LOPEZ JOHN	14-47-25-B1-00200.4340	1	1.25	\$2,049.04	\$0.00	0.00	193.53
DRIVER GEORGE + KATHY	14-47-25-B1-00200.4350	1	1.25	\$2,049.04	\$0.00	0.00	193.53
DRIVER CANDICE +	14-47-25-B1-00200.4360	1	1.25	\$2,049.04	\$0.00	0.00	193.53
WEST JOHN	14-47-25-B1-0020H.8250	1	1.34	\$2,196.57	\$0.00	0.00	207.47
BUSBY DIANA L	14-47-25-B1-0020H.8260	1	1.24	\$2,032.65	\$0.00	0.00	191.99
DRIVER WESLEY +	14-47-25-B1-0020H.8270	3	1.15	\$2,827.68	\$0.00	0.00	267.08
DRIVER GEORGE + KATHY	14-47-25-B1-0020H.8280	3	1.06	\$2,606.38	\$0.00	0.00	246.18
NIETO ARMANDO	14-47-25-B1-0020H.8290	1	1.58	\$2,589.99	\$0.00	0.00	244.63
THURBER CYNTHIA L	14-47-25-B1-0020H.8300	1	1.49	\$2,442.46	\$0.00	0.00	230.69
RICHTER BARBARA +	14-47-25-B1-0020H.8310	1	1.39	\$2,278.54	\$0.00	0.00	215.21
CONATY GEORGE + DIANE	14-47-25-B1-0020H.8320	1	1.30	\$2,131.01	\$0.00	0.00	201.28
CHEN LESTER H +	14-47-25-B1-0020H.8330	1	1.83	\$2,999.80	\$0.00	0.00	283.34

**Engineer's Report (Chapter 298.301(5), F.S.)
San Carlos Estates Water Control District
Phase II**

Owner of Property	Description of Property		Number of Acres	Amount of Determined Benefit [1]	Amount of Determined Damages	Number of Acres Taken [4]	Maximum Annual Assessment
	(STRAP No.)	Unit					
BEIK KHOSRO +	14-47-25-B1-0020H.8340	1	1.73	\$2,835.88	\$0.00	0.00	267.85
ROBINSON TIMOTHY J + CHRISTINE	14-47-25-B1-0020H.8350	1	1.64	\$2,688.34	\$0.00	0.00	253.92
ROBINSON TIMOTHY + CHRISTINE	14-47-25-B1-0020H.8360	1	1.54	\$2,524.42	\$0.00	0.00	238.43
GUMPPER FRANICS S + VICKI L	14-47-25-B1-0020H.8370	1	1.45	\$2,376.89	\$0.00	0.00	224.50
VALENCIA JULIO + MARTHA A	14-47-25-B1-0020H.8380	1	1.36	\$2,229.36	\$0.00	0.00	210.57
FARRUGIA PHILIPPE + CLAUDE	14-47-25-B1-0020H.8390	1	1.88	\$3,081.76	\$0.00	0.00	291.08
BRANCA JAMES EMERSON	14-47-25-B1-0020H.8400	1	1.79	\$2,934.23	\$0.00	0.00	277.14
VARGAS DOMINGO JR	14-47-25-B1-0020H.8810	3	0.63	\$1,549.08	\$0.00	0.00	146.31
ROWE GWENDOLYN E	14-47-25-B1-0020H.8820	3	0.63	\$1,549.08	\$0.00	0.00	146.31
DIAZ SOTERO D +	14-47-25-B1-0020H.8830	3	0.63	\$1,549.08	\$0.00	0.00	146.31
BROWN ERIC + YESENIA	14-47-25-B1-0020H.8840	3	0.63	\$1,549.08	\$0.00	0.00	146.31
BAJRAKTAREVIC SENAD	14-47-25-B1-0020H.8850	3	0.63	\$1,549.08	\$0.00	0.00	146.31
ALLISON J W JR + GERALDINE H	14-47-25-B1-0020H.8860	3	0.63	\$1,549.08	\$0.00	0.00	146.31
ALLISON J W JR + GERALDINE H	14-47-25-B1-0020H.8870	3	0.63	\$1,549.08	\$0.00	0.00	146.31
SMITH ROGER A + SUSAN A	14-47-25-B1-0020H.8880	3	0.63	\$1,549.08	\$0.00	0.00	146.31
SMITH ROGER A + SUSAN A	14-47-25-B1-0020H.8890	3	0.63	\$1,549.08	\$0.00	0.00	146.31
AZUA ALEX + ROCIO	14-47-25-B1-0020H.8900	3	0.63	\$1,549.08	\$0.00	0.00	146.31
KEOHANE M	14-47-25-B1-0020H.8910	3	0.63	\$1,549.08	\$0.00	0.00	146.31
LITTLEJOHN RICKY + MICHELLE	14-47-25-B1-0020H.8920	3	0.63	\$1,549.08	\$0.00	0.00	146.31
SATTLER THOMAS + PENNY	14-47-25-B1-0020H.8930	3	0.63	\$1,549.08	\$0.00	0.00	146.31
GUTIERREZ EDGAR O +	14-47-25-B1-0020H.8940	3	0.63	\$1,549.08	\$0.00	0.00	146.31
GUTIERREZ EDGAR O +	14-47-25-B1-0020H.8950	3	0.63	\$1,549.08	\$0.00	0.00	146.31
MENDEZ JULIO	14-47-25-B1-0020H.8960	3	0.63	\$1,549.08	\$0.00	0.00	146.31
TORRES FELIX + FRANCISCA	14-47-25-B1-0020H.8970	3	0.63	\$1,549.08	\$0.00	0.00	146.31
CROWLEY RICHARD J + ELIZABETH	14-47-25-B1-0020H.8980	3	0.63	\$1,549.08	\$0.00	0.00	146.31
YORKE VICTORIA L	14-47-25-B1-0020H.8990	3	0.63	\$1,549.08	\$0.00	0.00	146.31
MOTA VICTOR M	14-47-25-B1-0020H.9000	3	0.63	\$1,549.08	\$0.00	0.00	146.31
LACOMBE ROBERT + ELIZABETH	14-47-25-B1-0020H.9010	3	0.63	\$1,549.08	\$0.00	0.00	146.31
DIETZ ROBERT M JR	14-47-25-B1-0020H.9020	3	1.89	\$4,647.23	\$0.00	0.00	438.94
LEE COUNTY	14-47-25-B2-00200.0240	1	1.26	\$2,065.44	\$0.00	0.00	195.08
LEE COUNTY	14-47-25-B2-00200.0250	1	1.26	\$2,065.44	\$0.00	0.00	195.08
LEE COUNTY	14-47-25-B2-00200.0260	1	1.26	\$2,065.44	\$0.00	0.00	195.08
SPITZ MARIT	14-47-25-B2-00200.0270	1	1.26	\$2,065.44	\$0.00	0.00	195.08
EDEN CAROL	14-47-25-B2-00200.0280	1	1.26	\$2,065.44	\$0.00	0.00	195.08
BONITA SPRINGS UTILITIES INC	14-47-25-B2-00200.0290	1	1.26	\$2,065.44	\$0.00	0.00	195.08
BONITA SPRINGS UTILITIES INC	14-47-25-B2-00200.0300	1	0.75	\$1,229.43	\$0.00	0.00	116.12
BONITA SPRINGS UTILITIES INC	14-47-25-B2-00200.0330	1	0.75	\$1,229.43	\$0.00	0.00	116.12
BONITA SPRINGS UTILITIES INC	14-47-25-B2-00200.0340	1	1.26	\$2,065.44	\$0.00	0.00	195.08
CHAMBERLAIN BRUCE	14-47-25-B2-00200.0350	1	1.26	\$2,065.44	\$0.00	0.00	195.08
LEE COUNTY	14-47-25-B2-00200.0360	1	1.26	\$2,065.44	\$0.00	0.00	195.08
LEE COUNTY	14-47-25-B2-00200.0370	1	1.26	\$2,065.44	\$0.00	0.00	195.08
LEE COUNTY	14-47-25-B2-00200.0380	1	1.26	\$2,065.44	\$0.00	0.00	195.08
LEE COUNTY	14-47-25-B2-00200.0390	1	1.26	\$2,065.44	\$0.00	0.00	195.08
LEE COUNTY	14-47-25-B2-00200.0860	1	1.26	\$2,065.44	\$0.00	0.00	195.08
LEE COUNTY	14-47-25-B2-00200.0870	1	1.26	\$2,065.44	\$0.00	0.00	195.08
HEYDOLPH SCOTTY + WENDI	14-47-25-B2-00200.0880	1	1.26	\$2,065.44	\$0.00	0.00	195.08
BILLS LARRY K + PENELOPE K	14-47-25-B2-00200.0890	1	1.26	\$2,065.44	\$0.00	0.00	195.08
KING BEVERLY A	14-47-25-B2-00200.0900	1	1.26	\$2,065.44	\$0.00	0.00	195.08
BONITA SPRINGS UTILITES INC	14-47-25-B2-00200.0910	1	1.26	\$2,065.44	\$0.00	0.00	195.08
BONITA SPRINGS UTILITIES INC	14-47-25-B2-00200.0920	1	0.75	\$1,229.43	\$0.00	0.00	116.12
BONITA SPRINGS UTILITIES INC	14-47-25-B2-00200.0950	1	0.75	\$1,229.43	\$0.00	0.00	116.12
BONITA SPRINGS UTILITIES INC	14-47-25-B2-00200.0960	1	1.26	\$2,065.44	\$0.00	0.00	195.08
EUSE PETER J +	14-47-25-B2-00200.0970	1	1.26	\$2,065.44	\$0.00	0.00	195.08
LOPEZ JOSE T +	14-47-25-B2-00200.0980	1	1.26	\$2,065.44	\$0.00	0.00	195.08
CONKLIN NANCY	14-47-25-B2-00200.0990	1	1.26	\$2,065.44	\$0.00	0.00	195.08
FRANKLIN LAVERNE C	14-47-25-B2-00200.1000	1	1.26	\$2,065.44	\$0.00	0.00	195.08
LEE COUNTY	14-47-25-B2-00200.1010	1	1.26	\$2,065.44	\$0.00	0.00	195.08
DADAMO DONNA M	14-47-25-B2-00200.1480	1	1.26	\$2,065.44	\$0.00	0.00	195.08
MCCORMICK JASON	14-47-25-B2-00200.1490	1	1.26	\$2,065.44	\$0.00	0.00	195.08
LEFEVRE MARCEL R + NICOLE E	14-47-25-B2-00200.1500	1	1.26	\$2,065.44	\$0.00	0.00	195.08
LEFEVRE MARCEL R + NICOLE E	14-47-25-B2-00200.1510	1	1.25	\$2,049.04	\$0.00	0.00	193.53

**Engineer's Report (Chapter 298.301(5), F.S.)
San Carlos Estates Water Control District
Phase II**

Owner of Property	Description of Property		Number of Acres	Amount of Determined Benefit [1]	Amount of Determined Damages	Number of Acres Taken [4]	Maximum Annual Assessment
	(STRAP No.)	Unit					
MERAZ JOSE +	14-47-25-B2-00200.1520	1	1.25	\$2,049.04	\$0.00	0.00	193.53
BONITA SPRINGS UTILITIES INC	14-47-25-B2-00200.1530	1	1.25	\$2,049.04	\$0.00	0.00	193.53
BONITA SPRINGS UTILITIES INC	14-47-25-B2-00200.1540	1	0.75	\$1,229.43	\$0.00	0.00	116.12
BONITA SPRINGS UTILITIES INC	14-47-25-B2-00200.1570	1	0.75	\$1,229.43	\$0.00	0.00	116.12
BONITA SPRINGS UTILITIES INC	14-47-25-B2-00200.1580	1	1.26	\$2,065.44	\$0.00	0.00	195.08
DILIDDO ELVIRA	14-47-25-B2-00200.1590	1	1.26	\$2,065.44	\$0.00	0.00	195.08
QUINN FRANK R JR TR	14-47-25-B2-00200.1600	1	1.26	\$2,065.44	\$0.00	0.00	195.08
MUMM DEBORAH S	14-47-25-B2-00200.1610	1	1.26	\$2,065.44	\$0.00	0.00	195.08
MCCORMICK JASON + CATHERINE	14-47-25-B2-00200.1620	1	1.26	\$2,065.44	\$0.00	0.00	195.08
MCGRAW JOHN E	14-47-25-B2-00200.1630	1	1.26	\$2,065.44	\$0.00	0.00	195.08
KAY NORMAN + MARIANNE E	14-47-25-B2-00200.2100	1	1.26	\$2,065.44	\$0.00	0.00	195.08
ORTENGREN KENT M + SUSAN L	14-47-25-B2-00200.2110	1	1.26	\$2,065.44	\$0.00	0.00	195.08
LISZEWSKI LEONARD L +	14-47-25-B2-00200.2120	1	1.26	\$2,065.44	\$0.00	0.00	195.08
QUINN FRANK R JR TR	14-47-25-B2-00200.2130	1	1.26	\$2,065.44	\$0.00	0.00	195.08
STEINER ROLAND E + MARJORIE K	14-47-25-B2-00200.2140	1	1.26	\$2,065.44	\$0.00	0.00	195.08
PIXLEY FRANK E + JACQUELINE	14-47-25-B2-00200.2150	1	1.26	\$2,065.44	\$0.00	0.00	195.08
BONITA SPRINGS UTILITIES INC	14-47-25-B2-00200.2160	1	0.75	\$1,229.43	\$0.00	0.00	116.12
BONITA SPRINGS UTILITIES INC	14-47-25-B2-00200.2190	1	0.75	\$1,229.43	\$0.00	0.00	116.12
PROFESSIONAL RESEARCH INC	14-47-25-B2-00200.2200	1	1.26	\$2,065.44	\$0.00	0.00	195.08
CALHOUN JEFFREY S	14-47-25-B2-00200.2210	1	1.26	\$2,065.44	\$0.00	0.00	195.08
BLASI MICHAEL L + KELLI J	14-47-25-B2-00200.2220	1	1.26	\$2,065.44	\$0.00	0.00	195.08
SANDOVAL SILVINO + FATIMA	14-47-25-B2-00200.2230	1	1.26	\$2,065.44	\$0.00	0.00	195.08
RATLIFF MARY A +	14-47-25-B2-00200.2240	1	1.26	\$2,065.44	\$0.00	0.00	195.08
GRAMAJO GABRIEL + MIRNA E	14-47-25-B2-00200.2250	1	1.26	\$2,065.44	\$0.00	0.00	195.08
DICARLO DENISE M +	14-47-25-B2-00200.2720	1	1.26	\$2,065.44	\$0.00	0.00	195.08
FISH DANIEL D +	14-47-25-B2-00200.2730	1	1.26	\$2,065.44	\$0.00	0.00	195.08
MEANS DAVID R + LINDA C	14-47-25-B2-00200.2740	1	1.26	\$2,065.44	\$0.00	0.00	195.08
RIPCZINSKI DORIS TR	14-47-25-B2-00200.2750	1	1.26	\$2,065.44	\$0.00	0.00	195.08
MCKENZIE KEVIN E +	14-47-25-B2-00200.2760	1	1.26	\$2,065.44	\$0.00	0.00	195.08
PIXLEY FRANK E + JACQUELINE	14-47-25-B2-00200.2770	1	1.26	\$2,065.44	\$0.00	0.00	195.08
BONITA SPRINGS UTILITIES INC	14-47-25-B2-00200.2780	1	0.75	\$1,229.43	\$0.00	0.00	116.12
BONITA SPRINGS UTILITIES INC	14-47-25-B2-00200.2810	1	0.75	\$1,229.43	\$0.00	0.00	116.12
ZHUPANI ARJAN	14-47-25-B2-00200.2820	1	1.26	\$2,065.44	\$0.00	0.00	195.08
PERGJINI YVONNE R	14-47-25-B2-00200.2830	1	1.26	\$2,065.44	\$0.00	0.00	195.08
BRANDAUER STEPHEN	14-47-25-B2-00200.2840	1	1.26	\$2,065.44	\$0.00	0.00	195.08
CERNOHOUS RONALD A + THEA JO	14-47-25-B2-00200.2850	1	1.26	\$2,065.44	\$0.00	0.00	195.08
GURLITT PETER	14-47-25-B2-00200.2860	1	1.26	\$2,065.44	\$0.00	0.00	195.08
ANDREWS JAMES J + JANE I	14-47-25-B2-00200.2870	1	1.26	\$2,065.44	\$0.00	0.00	195.08
MRL CORPORATION	14-47-25-B2-00200.3330	1	1.26	\$2,065.44	\$0.00	0.00	195.08
BURNETT LINDA J	14-47-25-B2-00200.3340	1	1.26	\$2,065.44	\$0.00	0.00	195.08
COBURN BARRY L + CHRISTINA A	14-47-25-B2-00200.3350	1	2.52	\$4,130.87	\$0.00	0.00	390.17
LEFEVRE MARCEL R + NICOLE E	14-47-25-B2-00200.3360	1	1.26	\$2,065.44	\$0.00	0.00	195.08
PERGJINI YVONNE R	14-47-25-B2-00200.3370	1	1.26	\$2,065.44	\$0.00	0.00	195.08
ZHUPAN ARJAN	14-47-25-B2-00200.3380	1	1.26	\$2,065.44	\$0.00	0.00	195.08
BONITA SPRINGS UTILITIES INC	14-47-25-B2-00200.3390	1	0.75	\$1,229.43	\$0.00	0.00	116.12
JINGST S P + MICHELE E	14-47-25-B2-00200.3410	1	1.26	\$2,065.44	\$0.00	0.00	195.08
FARGO HEIDI S	14-47-25-B2-00200.3420	1	1.26	\$2,065.44	\$0.00	0.00	195.08
COLAPIETRO DONALD J + JANE S	14-47-25-B2-00200.3440	1	1.26	\$2,065.44	\$0.00	0.00	195.08
MRL CORPORATION	14-47-25-B2-00200.3450	1	1.26	\$2,065.44	\$0.00	0.00	195.08
NORTHROP MARTIN + LUCILLE	14-47-25-B2-00200.3920	1	1.26	\$2,065.44	\$0.00	0.00	195.08
LECKBEE DONALD E + CAROL S	14-47-25-B2-00200.3930	1	1.26	\$2,065.44	\$0.00	0.00	195.08
GAMEZ JUAN PABLO + VERONICA	14-47-25-B2-0020H.8410	1	1.69	\$2,770.31	\$0.00	0.00	261.66
GAMEZ JUAN P + VERONICA	14-47-25-B2-0020H.8420	1	1.60	\$2,622.78	\$0.00	0.00	247.72
MARCUM PAUL	14-47-25-B2-0020H.8430	1	1.51	\$2,475.24	\$0.00	0.00	233.79
LECKBEE TODD A +	14-47-25-B2-0020H.8440	1	1.41	\$2,311.32	\$0.00	0.00	218.31
STIRTON WILLIAN HUGH	14-47-25-B2-0020H.8450	1	1.94	\$3,180.12	\$0.00	0.00	300.37
SALEH NADIM S	14-47-25-B2-0020H.8460	1	1.84	\$3,016.19	\$0.00	0.00	284.88
FARINO VALERIE	14-47-25-B2-0020H.8470	1	1.75	\$2,868.66	\$0.00	0.00	270.95
VALOVA VLADIMIRA	14-47-25-B2-0020H.8480	1	1.66	\$2,721.13	\$0.00	0.00	257.01
ASHKER CHRISTOPHER M	14-47-25-B2-0020H.8490	1	1.56	\$2,557.21	\$0.00	0.00	241.53
MIGDAL ARLENE K	14-47-25-B2-0020H.8500	1	1.47	\$2,409.68	\$0.00	0.00	227.60

**Engineer's Report (Chapter 298.301(5), F.S.)
San Carlos Estates Water Control District
Phase II**

Owner of Property	Description of Property		Number of Acres	Amount of Determined Benefit [1]	Amount of Determined Damages	Number of Acres Taken [4]	Maximum Annual Assessment
	(STRAP No.)	Unit					
SHUEY DEBRA JOHNSON	14-47-25-B2-0020H.8510	1	3.90	\$6,393.02	\$0.00	0.00	603.83
BONITA SPRINGS UTILITIES INC	14-47-25-B2-0020H.8530	1	1.81	\$2,967.01	\$0.00	0.00	280.24
BONITA SPRINGS UTILITIES INC	14-47-25-B2-0020H.8540	1	1.20	\$1,967.08	\$0.00	0.00	185.79
LEE COUNTY	14-47-25-B2-0020H.8610	3	0.96	\$2,360.50	\$0.00	0.00	222.95
KEOHANE M	14-47-25-B2-0020H.8620	3	0.63	\$1,549.08	\$0.00	0.00	146.31
KUBELIK GEORGE O + DANUTA I	14-47-25-B2-0020H.8630	3	1.89	\$4,647.23	\$0.00	0.00	438.94
GAMEZ JUAN PABLO +	14-47-25-B2-0020H.8660	3	0.63	\$1,549.08	\$0.00	0.00	146.31
BOTELLO FELIX + LIDIA	14-47-25-B2-0020H.8670	3	0.63	\$1,549.08	\$0.00	0.00	146.31
VEGA MARIO	14-47-25-B2-0020H.8680	3	0.63	\$1,549.08	\$0.00	0.00	146.31
NORDIC INVESTMENT CORP	14-47-25-B2-0020H.8690	3	0.63	\$1,549.08	\$0.00	0.00	146.31
WILSON CHRISTOPHER + TAMMY	14-47-25-B2-0020H.8700	3	0.63	\$1,549.08	\$0.00	0.00	146.31
DINH DON +	14-47-25-B2-0020H.8710	3	0.63	\$1,549.08	\$0.00	0.00	146.31
GADDIS STEPHANIE	14-47-25-B2-0020H.8720	3	0.63	\$1,549.08	\$0.00	0.00	146.31
DODD RUSSELL A + SANDRA M	14-47-25-B2-0020H.8730	3	0.63	\$1,549.08	\$0.00	0.00	146.31
HENSLEY NEELY	14-47-25-B2-0020H.8740	3	0.63	\$1,549.08	\$0.00	0.00	146.31
DYER LORI +	14-47-25-B2-0020H.8750	3	0.63	\$1,549.08	\$0.00	0.00	146.31
DYER LORI +	14-47-25-B2-0020H.8760	3	0.63	\$1,549.08	\$0.00	0.00	146.31
MCCOY DEVELOPMENT INC	14-47-25-B2-0020H.8770	3	0.63	\$1,549.08	\$0.00	0.00	146.31
LEVY ARNOLD L TR	14-47-25-B2-0020H.8780	3	1.26	\$3,098.15	\$0.00	0.00	292.62
LEVY ARNOLD L TR	14-47-25-B2-0020H.8800	3	0.63	\$1,549.08	\$0.00	0.00	146.31
NEAL LLOYD G + CHERYL A	15-47-25-B1-00200.0010	1	1.25	\$2,049.04	\$0.00	0.00	193.53
NEAL LEO D + LYNNE B	15-47-25-B1-00200.0020	1	2.50	\$4,098.09	\$0.00	0.00	387.07
ELMORE DAVID G + BARBARA	15-47-25-B1-00200.0030	1	1.25	\$2,049.04	\$0.00	0.00	193.53
JOHNSON TIMOTHY + SAMANTHA	15-47-25-B1-00200.0040	1	1.25	\$2,049.04	\$0.00	0.00	193.53
ROBELIO INVESTMENTS INC	15-47-25-B1-00200.0050	1	1.25	\$2,049.04	\$0.00	0.00	193.53
RHODES JOHN S + ROSEMARIE H	15-47-25-B1-00200.0060	1	1.25	\$2,049.04	\$0.00	0.00	193.53
KALTSOUNIS HERRY	15-47-25-B1-00200.0070	1	1.25	\$2,049.04	\$0.00	0.00	193.53
WILSON LESLEY L	15-47-25-B1-00200.0560	1	1.25	\$2,049.04	\$0.00	0.00	193.53
RHODES JOHN S + ROSEMARIE H	15-47-25-B1-00200.0570	1	1.25	\$2,049.04	\$0.00	0.00	193.53
AYERS JEFFREY L	15-47-25-B1-00200.0580	1	1.25	\$2,049.04	\$0.00	0.00	193.53
JOHNSON TIMOTHY W + SAMANTHA L	15-47-25-B1-00200.0590	1	1.25	\$2,049.04	\$0.00	0.00	193.53
MARTIN JUDITH M TR +	15-47-25-B1-00200.0620	1	1.25	\$2,049.04	\$0.00	0.00	193.53
GEROULD GORDON R + CAROL J D	15-47-25-B1-00200.0630	1	1.25	\$2,049.04	\$0.00	0.00	193.53
DEROBIO CHARLES J + JANICE E	15-47-25-B1-00200.0650	1	3.75	\$6,147.13	\$0.00	0.00	580.60
MARSHALL JEFFREY D + CARLA J	15-47-25-B1-00200.0660	1	1.25	\$2,049.04	\$0.00	0.00	193.53
PAULY DEAN A + CHERYL A	15-47-25-B1-00200.0670	1	1.25	\$2,049.04	\$0.00	0.00	193.53
BENNETT DAVID G JR + TAMMY L	15-47-25-B1-00200.0680	1	1.25	\$2,049.04	\$0.00	0.00	193.53
MULCAHY MEREDITH +	15-47-25-B1-00200.0690	1	1.25	\$2,049.04	\$0.00	0.00	193.53
SMITH ALAN D + ELIZABETH	15-47-25-B1-00200.1180	1	1.25	\$2,049.04	\$0.00	0.00	193.53
KENY BRIAN	15-47-25-B1-00200.1190	1	1.25	\$2,049.04	\$0.00	0.00	193.53
JOHNSON MARK A	15-47-25-B1-00200.1200	1	1.25	\$2,049.04	\$0.00	0.00	193.53
BUSTERNA AGOSTINO C + JOYCE A	15-47-25-B1-00200.1210	1	1.25	\$2,049.04	\$0.00	0.00	193.53
DEROBIO CHARLES J + JANICE E	15-47-25-B1-00200.1220	1	1.25	\$2,049.04	\$0.00	0.00	193.53
MARTIN DOUGLAS K TR +	15-47-25-B1-00200.1230	1	1.25	\$2,049.04	\$0.00	0.00	193.53
SPENCER CHRISTOPHER L +	15-47-25-B1-00200.1240	1	1.25	\$2,049.04	\$0.00	0.00	193.53
MAAHS SUSAN G + WAYNE	15-47-25-B1-00200.1250	1	1.25	\$2,049.04	\$0.00	0.00	193.53
PENNINGTON ELAINE S	15-47-25-B1-00200.1260	1	1.25	\$2,049.04	\$0.00	0.00	193.53
RODAS ROBERT J + BETTY	15-47-25-B1-00200.1270	1	1.25	\$2,049.04	\$0.00	0.00	193.53
PARRISH MYRTLE A	15-47-25-B1-00200.1280	1	1.25	\$2,049.04	\$0.00	0.00	193.53
FULLER LOIS KESTERSON	15-47-25-B1-00200.1290	1	1.25	\$2,049.04	\$0.00	0.00	193.53
DUGUAY DIANE M	15-47-25-B1-00200.1300	1	1.25	\$2,049.04	\$0.00	0.00	193.53
SUITOR DOUGLAS G III +	15-47-25-B1-00200.1310	1	1.25	\$2,049.04	\$0.00	0.00	193.53
PURISIC ERVIN + SABINA	15-47-25-B1-00200.1800	1	1.25	\$2,049.04	\$0.00	0.00	193.53
PAULY THAD S + KRISTIE L	15-47-25-B1-00200.1810	1	1.25	\$2,049.04	\$0.00	0.00	193.53
LAUBER MICHAEL E + DOROTHY A	15-47-25-B1-00200.1820	1	1.25	\$2,049.04	\$0.00	0.00	193.53
LAUBER MICHAEL + DOROTHY	15-47-25-B1-00200.1830	1	1.25	\$2,049.04	\$0.00	0.00	193.53
VAAST RUTH E	15-47-25-B1-00200.1840	1	1.25	\$2,049.04	\$0.00	0.00	193.53
BRAZELTON SCOTT E +	15-47-25-B1-00200.1850	1	1.25	\$2,049.04	\$0.00	0.00	193.53
BOSCH VIVIAN	15-47-25-B1-00200.1860	1	1.25	\$2,049.04	\$0.00	0.00	193.53
MCMANAWAY BEN G + AMANDA	15-47-25-B1-00200.1870	1	1.25	\$2,049.04	\$0.00	0.00	193.53
LOPEZ LOIREL	15-47-25-B1-00200.1880	1	1.25	\$2,049.04	\$0.00	0.00	193.53

**Engineer's Report (Chapter 298.301(5), F.S.)
San Carlos Estates Water Control District
Phase II**

Owner of Property	Description of Property		Number of Acres	Amount of Determined Benefit [1]	Amount of Determined Damages	Number of Acres Taken [4]	Maximum Annual Assessment
	(STRAP No.)	Unit					
WILLER BONNIE L	15-47-25-B1-00200.1890	1	1.25	\$2,049.04	\$0.00	0.00	193.53
MCELHANNON JACKIE + PAT	15-47-25-B1-00200.1900	1	1.25	\$2,049.04	\$0.00	0.00	193.53
BLANCHE JEAN A +	15-47-25-B1-00200.1910	1	1.25	\$2,049.04	\$0.00	0.00	193.53
LAWSON RALPH E + MARGIT C	15-47-25-B1-00200.1920	1	2.50	\$4,098.09	\$0.00	0.00	387.07
LAWSON RALPH E	15-47-25-B1-00200.2420	1	1.25	\$2,049.04	\$0.00	0.00	193.53
RUSSO CHRISTOPHER F +	15-47-25-B1-00200.2430	1	1.25	\$2,049.04	\$0.00	0.00	193.53
FAUBEL G A + MARION	15-47-25-B1-00200.2440	1	1.25	\$2,049.04	\$0.00	0.00	193.53
MCCABE MARK M +	15-47-25-B1-00200.2450	1	1.25	\$2,049.04	\$0.00	0.00	193.53
KYLE KENYON G + ELIZABETH A	15-47-25-B1-00200.2460	1	1.25	\$2,049.04	\$0.00	0.00	193.53
VANDETTI GERALD L + LAUREN B	15-47-25-B1-00200.2470	1	1.25	\$2,049.04	\$0.00	0.00	193.53
MELLENDEZ LUIS M + ANNA	15-47-25-B1-00200.2480	1	1.25	\$2,049.04	\$0.00	0.00	193.53
SANCHEZ ANDRES C	15-47-25-B1-00200.2490	1	1.25	\$2,049.04	\$0.00	0.00	193.53
MECKLEY KEVIN + DIANA	15-47-25-B1-00200.2500	1	1.25	\$2,049.04	\$0.00	0.00	193.53
TU BRENNIA	15-47-25-B1-00200.2510	1	1.25	\$2,049.04	\$0.00	0.00	193.53
REDFIELD DEBORAH L	15-47-25-B1-00200.2520	1	1.25	\$2,049.04	\$0.00	0.00	193.53
VAN GELDER KEITH + BONNIE	15-47-25-B1-00200.2530	1	1.25	\$2,049.04	\$0.00	0.00	193.53
LONG GREGORY	15-47-25-B1-00200.2540	1	1.25	\$2,049.04	\$0.00	0.00	193.53
FIELDS DUNCAN W	15-47-25-B1-00200.2550	1	1.25	\$2,049.04	\$0.00	0.00	193.53
MARINE ULRICH STANLEY JR +	15-47-25-B1-00200.3040	1	1.25	\$2,049.04	\$0.00	0.00	193.53
MURRAY EDWARD + JESSICA	15-47-25-B1-00200.3050	1	1.25	\$2,049.04	\$0.00	0.00	193.53
SMITH DONALD R + A DARLENE	15-47-25-B1-00200.3060	1	1.25	\$2,049.04	\$0.00	0.00	193.53
NOVAK JESSICA A +	15-47-25-B1-00200.3070	1	1.25	\$2,049.04	\$0.00	0.00	193.53
HUYNH LAN	15-47-25-B1-00200.3080	1	1.25	\$2,049.04	\$0.00	0.00	193.53
MARTINEZ MIRTA O	15-47-25-B1-00200.3090	1	1.25	\$2,049.04	\$0.00	0.00	193.53
CARMONA RAFAEL I	15-47-25-B1-00200.3100	1	1.25	\$2,049.04	\$0.00	0.00	193.53
SMITH MICHAEL A + SHARON L	15-47-25-B1-00200.3110	1	1.25	\$2,049.04	\$0.00	0.00	193.53
ARGABRIGHT BRENT S + DARCIE	15-47-25-B1-00200.3120	1	1.25	\$2,049.04	\$0.00	0.00	193.53
VERDON ANN LOUISE	15-47-25-B1-00200.3130	1	1.25	\$2,049.04	\$0.00	0.00	193.53
SMITH DONALD R + A DARLENE	15-47-25-B1-00200.3140	1	1.25	\$2,049.04	\$0.00	0.00	193.53
ALLEMAN BURLEY L + CONNIE S	15-47-25-B1-00200.3150	1	1.25	\$2,049.04	\$0.00	0.00	193.53
HA DIANE	15-47-25-B1-00200.3160	1	1.25	\$2,049.04	\$0.00	0.00	193.53
GALLAGHER JOHN F + LISA M	15-47-25-B1-00200.3620	1	1.25	\$2,049.04	\$0.00	0.00	193.53
HINGSON GREGORY S + BRANDI	15-47-25-B1-00200.3630	1	1.25	\$2,049.04	\$0.00	0.00	193.53
SMITH DONALD + A DARLENE	15-47-25-B1-00200.3640	1	1.25	\$2,049.04	\$0.00	0.00	193.53
GLENN JAMES R	15-47-25-B1-00200.3650	1	2.50	\$4,098.09	\$0.00	0.00	387.07
HUGHES MICHAEL T	15-47-25-B1-00200.3660	1	1.25	\$2,049.04	\$0.00	0.00	193.53
YERGER DREW R + DONNA L	15-47-25-B1-00200.3670	1	1.25	\$2,049.04	\$0.00	0.00	193.53
SMELKO ADDISON JR + MARIA C	15-47-25-B1-00200.3680	1	1.25	\$2,049.04	\$0.00	0.00	193.53
WINKLEBLACK JASON D +	15-47-25-B1-00200.3690	1	1.25	\$2,049.04	\$0.00	0.00	193.53
WAGAR MELVIN + MONICA	15-47-25-B1-00200.3700	1	1.25	\$2,049.04	\$0.00	0.00	193.53
LAMB RODNEY W + SUZANNE D	15-47-25-B1-00200.3710	1	1.25	\$2,049.04	\$0.00	0.00	193.53
DAVIS JOHNNY A +	15-47-25-B1-00200.3720	1	1.25	\$2,049.04	\$0.00	0.00	193.53
SZILAGYI RODOLPHE J + DONNA J	15-47-25-B1-00200.3730	1	1.25	\$2,049.04	\$0.00	0.00	193.53
JIMENEZ LUIS E + CAROLINA	15-47-25-B1-00200.3740	1	1.25	\$2,049.04	\$0.00	0.00	193.53
RAMOS RODOLFO + VALERIA L	15-47-25-B1-00200.3750	1	1.25	\$2,049.04	\$0.00	0.00	193.53
LEFEVRE MARCEL R + NICOLE E	15-47-25-B1-00200.4090	1	1.25	\$2,049.04	\$0.00	0.00	193.53
GLASEBROOK JOHN C + MARCIA J	15-47-25-B1-00200.4100	1	1.25	\$2,049.04	\$0.00	0.00	193.53
PECKITT DEBORAH WALDRON	15-47-25-B1-00200.4110	1	1.25	\$2,049.04	\$0.00	0.00	193.53
NESBIT JEFFREY S + CARMEN M	15-47-25-B1-00200.4120	1	1.25	\$2,049.04	\$0.00	0.00	193.53
WENTZEL CHARLES W + JUDITH A	15-47-25-B1-00200.4130	1	1.25	\$2,049.04	\$0.00	0.00	193.53
AGUAS PEDRO + GEORGINA	15-47-25-B1-00200.4140	1	1.25	\$2,049.04	\$0.00	0.00	193.53
WINKLEBLACK JASON D +	15-47-25-B1-00200.4150	1	1.25	\$2,049.04	\$0.00	0.00	193.53
DAILY CONNIE M	15-47-25-B1-00200.4160	1	1.25	\$2,049.04	\$0.00	0.00	193.53
GUERRERO MARTIN + NOEMI	15-47-25-B1-00200.4170	1	1.25	\$2,049.04	\$0.00	0.00	193.53
LANE J STEPHEN	15-47-25-B1-00200.4180	1	1.25	\$2,049.04	\$0.00	0.00	193.53
TERWILLIGER BERNICE M	15-47-25-B1-00200.4190	1	1.25	\$2,049.04	\$0.00	0.00	193.53
RADAKER RICHARD C + MARGARET L	15-47-25-B1-00200.4200	1	1.25	\$2,049.04	\$0.00	0.00	193.53
SNOW RODNEY + YVONNE	15-47-25-B1-00200.4210	1	1.25	\$2,049.04	\$0.00	0.00	193.53
VELIANOFF DAVID T + MICHELE	15-47-25-B1-00200.4220	1	1.25	\$2,049.04	\$0.00	0.00	193.53
SLATOUSKI RICHARD J	15-47-25-B1-00200.4450	1	1.25	\$2,049.04	\$0.00	0.00	193.53
TERWILLIGER THOMAS K + LINDA L	15-47-25-B1-00200.4460	1	1.25	\$2,049.04	\$0.00	0.00	193.53

**Engineer's Report (Chapter 298.301(5), F.S.)
San Carlos Estates Water Control District
Phase II**

Owner of Property	Description of Property		Number of Acres	Amount of Determined Benefit [1]	Amount of Determined Damages	Number of Acres Taken [4]	Maximum Annual Assessment
	(STRAP No.)	Unit					
FUENTES DULCE M +	15-47-25-B1-00200.4470	1	1.25	\$2,049.04	\$0.00	0.00	193.53
BERNTSEN-PESENTI TINA	15-47-25-B1-00200.4480	1	1.25	\$2,049.04	\$0.00	0.00	193.53
LUCK DARREN A + KELLY C	15-47-25-B1-00200.4490	1	1.25	\$2,049.04	\$0.00	0.00	193.53
STADNYK CAROL A +	15-47-25-B1-00200.4500	1	1.25	\$2,049.04	\$0.00	0.00	193.53
RISTUCCI FRANK L + FAYE	15-47-25-B1-00200.4510	1	1.25	\$2,049.04	\$0.00	0.00	193.53
NEWELL BRUCE B + LINDA K	15-47-25-B1-00200.4530	1	1.25	\$2,049.04	\$0.00	0.00	193.53
NEWELL BARBARA S	15-47-25-B1-00200.4540	1	1.25	\$2,049.04	\$0.00	0.00	193.53
WUSCHKE TED + PATRICIA	15-47-25-B1-00200.4550	1	1.25	\$2,049.04	\$0.00	0.00	193.53
LACORTE ANTHONY J SR + JOANNE	15-47-25-B1-00200.4560	1	1.25	\$2,049.04	\$0.00	0.00	193.53
HODGES PATRICK LEE	15-47-25-B1-00200.4570	1	1.25	\$2,049.04	\$0.00	0.00	193.53
POTTS ANDREW D + SHANNON	15-47-25-B1-00200.4580	1	1.25	\$2,049.04	\$0.00	0.00	193.53
MCGRAW LAWRENCE E	15-47-25-B1-00200.4720	1	1.25	\$2,049.04	\$0.00	0.00	193.53
BHANOS CHRISTINA K	15-47-25-B2-00200.0080	1	1.25	\$2,049.04	\$0.00	0.00	193.53
GISH WANDA L	15-47-25-B2-00200.0090	2	1.25	\$1,229.43	\$0.00	0.00	116.12
MCCOY DEVELOPMENT INC	15-47-25-B2-00200.0100	2	1.25	\$1,229.43	\$0.00	0.00	116.12
WEINACKER MARIE T	15-47-25-B2-00200.0110	1	1.25	\$2,049.04	\$0.00	0.00	193.53
KERRIGAN GEORGE MICHAEL	15-47-25-B2-00200.0120	1	1.25	\$2,049.04	\$0.00	0.00	193.53
BUCK TRACY M	15-47-25-B2-00200.0130	1	1.25	\$2,049.04	\$0.00	0.00	193.53
LASHLEY GEORGE G + NANCY M	15-47-25-B2-00200.0140	1	1.25	\$2,049.04	\$0.00	0.00	193.53
VENTRESCA MARIO + PHYLLIS	15-47-25-B2-00200.0150	1	1.25	\$2,049.04	\$0.00	0.00	193.53
MCCABE MARK M 1/2 +	15-47-25-B2-00200.0480	1	1.25	\$2,049.04	\$0.00	0.00	193.53
THOMAS GARY + DONNA	15-47-25-B2-00200.0490	1	1.25	\$2,049.04	\$0.00	0.00	193.53
BALSIZER DAWN M	15-47-25-B2-00200.0500	1	1.25	\$2,049.04	\$0.00	0.00	193.53
NOVINGER RICHARD E	15-47-25-B2-00200.0510	1	1.25	\$2,049.04	\$0.00	0.00	193.53
GAROFALO JUDITH E	15-47-25-B2-00200.0520	1	1.25	\$2,049.04	\$0.00	0.00	193.53
REGNER LEWIS F +	15-47-25-B2-00200.0530	2	1.25	\$1,229.43	\$0.00	0.00	116.12
MCCOY DEVELOPMENT INC	15-47-25-B2-00200.0540	2	1.25	\$1,229.43	\$0.00	0.00	116.12
BOGACZ TIMOTHY F + JAMIE A	15-47-25-B2-00200.0550	1	1.25	\$2,049.04	\$0.00	0.00	193.53
GREER LUCAS R +	15-47-25-B2-00200.0700	1	1.25	\$2,049.04	\$0.00	0.00	193.53
LIN KAN JEN	15-47-25-B2-00200.0710	2	1.25	\$1,229.43	\$0.00	0.00	116.12
REGNER LEWIS F +	15-47-25-B2-00200.0720	2	1.25	\$1,229.43	\$0.00	0.00	116.12
WEINACKER MARIE T	15-47-25-B2-00200.0730	1	1.25	\$2,049.04	\$0.00	0.00	193.53
HILLYARD GREGORY J	15-47-25-B2-00200.0740	1	1.25	\$2,049.04	\$0.00	0.00	193.53
WARFIELD JAMES R + FAYE E	15-47-25-B2-00200.0750	1	1.25	\$2,049.04	\$0.00	0.00	193.53
HEAZLITT W S + HELEN P	15-47-25-B2-00200.0760	1	1.25	\$2,049.04	\$0.00	0.00	193.53
GARARD JEFF B + TINEKE	15-47-25-B2-00200.0770	1	1.25	\$2,049.04	\$0.00	0.00	193.53
RAICHEL LINDA LOU TR	15-47-25-B2-00200.1100	1	1.25	\$2,049.04	\$0.00	0.00	193.53
HEAZLITT W S + HELEN P	15-47-25-B2-00200.1110	1	1.25	\$2,049.04	\$0.00	0.00	193.53
HUDSON WILLIAM H +	15-47-25-B2-00200.1120	1	1.25	\$2,049.04	\$0.00	0.00	193.53
RICHARDSON TIMOTHY	15-47-25-B2-00200.1130	2	1.25	\$1,229.43	\$0.00	0.00	116.12
WEINACKER MARIE T	15-47-25-B2-00200.1140	1	1.25	\$2,049.04	\$0.00	0.00	193.53
REGNER LEWIS F +	15-47-25-B2-00200.1150	2	1.25	\$1,229.43	\$0.00	0.00	116.12
WANG MING CHENG	15-47-25-B2-00200.1160	2	1.25	\$1,229.43	\$0.00	0.00	116.12
WHELEN RAYMOND	15-47-25-B2-00200.1170	1	1.25	\$2,049.04	\$0.00	0.00	193.53
WARSON MICHAEL J	15-47-25-B2-00200.1320	1	1.25	\$2,049.04	\$0.00	0.00	193.53
WEI KUO-CHIANG + SHAU-YEN	15-47-25-B2-00200.1330	2	1.25	\$1,229.43	\$0.00	0.00	116.12
HUNTER STEPHANIE ADRIENNE	15-47-25-B2-00200.1340	2	1.25	\$1,229.43	\$0.00	0.00	116.12
LEE CHAO SHENG	15-47-25-B2-00200.1350	2	1.25	\$1,229.43	\$0.00	0.00	116.12
LEE JAMES KUO CHENG	15-47-25-B2-00200.1360	2	1.25	\$1,229.43	\$0.00	0.00	116.12
FOUR SQUARE DEVELOPMENT LLC	15-47-25-B2-00200.1370	1	1.25	\$2,049.04	\$0.00	0.00	193.53
RICHARDSON DANIEL R + SHERRY K	15-47-25-B2-00200.1380	1	1.25	\$2,049.04	\$0.00	0.00	193.53
CONKLIN JOHN M + CAROLINE	15-47-25-B2-00200.1390	1	1.25	\$2,049.04	\$0.00	0.00	193.53
BURROWS BRUCE R +	15-47-25-B2-00200.1720	1	1.25	\$2,049.04	\$0.00	0.00	193.53
HEATH KEITH D + TAMMY J	15-47-25-B2-00200.1730	1	1.25	\$2,049.04	\$0.00	0.00	193.53
MACADAM FRANCIS A JR + LOUISE	15-47-25-B2-00200.1740	1	1.25	\$2,049.04	\$0.00	0.00	193.53
CHIANG RAYMOND + AMY	15-47-25-B2-00200.1750	2	1.25	\$1,229.43	\$0.00	0.00	116.12
SIRICO FRANCIS JR + BARBARA	15-47-25-B2-00200.1760	2	1.25	\$1,229.43	\$0.00	0.00	116.12
MARTIN DOUGLAS K TR +	15-47-25-B2-00200.1770	2	1.25	\$1,229.43	\$0.00	0.00	116.12
WEI KUO CHIANG + SHAU YEN	15-47-25-B2-00200.1780	2	1.25	\$1,229.43	\$0.00	0.00	116.12
SCHICK VERNA +	15-47-25-B2-00200.1790	1	1.25	\$2,049.04	\$0.00	0.00	193.53
ONEILL JAMES M + BONNIE J	15-47-25-B2-00200.1940	1	1.25	\$2,049.04	\$0.00	0.00	193.53

**Engineer's Report (Chapter 298.301(5), F.S.)
San Carlos Estates Water Control District
Phase II**

Owner of Property	Description of Property		Number of Acres	Amount of Determined Benefit [1]	Amount of Determined Damages	Number of Acres Taken [4]	Maximum Annual Assessment
	(STRAP No.)	Unit					
CHIANG CONNIE S	15-47-25-B2-00200.1950	2	1.25	\$1,229.43	\$0.00	0.00	116.12
WANG MING C	15-47-25-B2-00200.1960	2	1.25	\$1,229.43	\$0.00	0.00	116.12
CHEN WEI WILLIAM DR + ROSITA S	15-47-25-B2-00200.1970	2	1.25	\$1,229.43	\$0.00	0.00	116.12
CHIANG RAYMOND + AMY	15-47-25-B2-00200.1980	2	1.25	\$1,229.43	\$0.00	0.00	116.12
LEFFLER LYNN +	15-47-25-B2-00200.1990	1	1.25	\$2,049.04	\$0.00	0.00	193.53
PRATT TODD JOSEPH + DEBORAH A	15-47-25-B2-00200.2000	1	1.25	\$2,049.04	\$0.00	0.00	193.53
GROTENHUIS DON E +	15-47-25-B2-00200.2010	1	1.25	\$2,049.04	\$0.00	0.00	193.53
ESCOTTO PABLO + ANA	15-47-25-B2-00200.2340	1	1.25	\$2,049.04	\$0.00	0.00	193.53
SHEFFIELD JOHN W + MONIKA +	15-47-25-B2-00200.2350	1	1.25	\$2,049.04	\$0.00	0.00	193.53
SHEFFIELD GARY B + HEIDI M	15-47-25-B2-00200.2360	1	1.25	\$2,049.04	\$0.00	0.00	193.53
CHIANG CONNIE S	15-47-25-B2-00200.2370	2	1.25	\$1,229.43	\$0.00	0.00	116.12
BEARDSLEY GLENDA S TR	15-47-25-B2-00200.2380	2	1.25	\$1,229.43	\$0.00	0.00	116.12
WANG MING C	15-47-25-B2-00200.2390	2	1.25	\$1,229.43	\$0.00	0.00	116.12
CHIANG CONNIE S	15-47-25-B2-00200.2400	2	1.25	\$1,229.43	\$0.00	0.00	116.12
SANDERS MARSHALL A + LUCILLE G	15-47-25-B2-00200.2410	1	1.25	\$2,049.04	\$0.00	0.00	193.53
SMALL FRANCES +	15-47-25-B2-00200.2560	1	1.25	\$2,049.04	\$0.00	0.00	193.53
CHIANG RAYMOND + AMY	15-47-25-B2-00200.2570	2	1.25	\$1,229.43	\$0.00	0.00	116.12
NEWMAN JONI	15-47-25-B2-00200.2580	2	1.25	\$1,229.43	\$0.00	0.00	116.12
SWANSON CHAD M	15-47-25-B2-00200.2590	2	1.25	\$1,229.43	\$0.00	0.00	116.12
SCOFIELD LINDA	15-47-25-B2-00200.2600	2	1.25	\$1,229.43	\$0.00	0.00	116.12
MILLER RICHARD + MARION	15-47-25-B2-00200.2610	1	1.25	\$2,049.04	\$0.00	0.00	193.53
KLAUSER PAMELA FOX +	15-47-25-B2-00200.2620	1	1.25	\$2,049.04	\$0.00	0.00	193.53
ZACKA EDWARD III + ELAINE	15-47-25-B2-00200.2630	1	1.25	\$2,049.04	\$0.00	0.00	193.53
HARR STANLEY E + LAURA M	15-47-25-B2-00200.2960	1	1.25	\$2,049.04	\$0.00	0.00	193.53
RALSTON GERALDINE	15-47-25-B2-00200.2970	1	1.25	\$2,049.04	\$0.00	0.00	193.53
RAKICH TERRY + MARY	15-47-25-B2-00200.2980	1	1.25	\$2,049.04	\$0.00	0.00	193.53
LEE JAMES KUO CHENG	15-47-25-B2-00200.2990	2	1.25	\$1,229.43	\$0.00	0.00	116.12
SWANSON KIM R TR+	15-47-25-B2-00200.3000	2	1.25	\$1,229.43	\$0.00	0.00	116.12
NEWMAN JONI	15-47-25-B2-00200.3010	2	1.25	\$1,229.43	\$0.00	0.00	116.12
LIN KUO-TING A	15-47-25-B2-00200.3020	2	1.25	\$1,229.43	\$0.00	0.00	116.12
PERGJINI FREDERIK	15-47-25-B2-00200.3030	1	1.25	\$2,049.04	\$0.00	0.00	193.53
ZIVICH JOSEPH M + BELINDA A	15-47-25-B2-00200.3170	1	1.25	\$2,049.04	\$0.00	0.00	193.53
LIN KUO-TING A	15-47-25-B2-00200.3180	2	1.25	\$1,229.43	\$0.00	0.00	116.12
ALLEN MARK O + LAUREN E	15-47-25-B2-00200.3190	2	1.25	\$1,229.43	\$0.00	0.00	116.12
WEEK HARRY LARRY + ELEANOR F	15-47-25-B2-00200.3200	2	1.25	\$1,229.43	\$0.00	0.00	116.12
CULLEN F J + FRANCES W	15-47-25-B2-00200.3210	2	1.25	\$1,229.43	\$0.00	0.00	116.12
CHAPA MARIA G + J/T	15-47-25-B2-00200.3220	1	1.25	\$2,049.04	\$0.00	0.00	193.53
ARANGO SERGIO + SANDRA P	15-47-25-B2-00200.3230	1	1.25	\$2,049.04	\$0.00	0.00	193.53
RUGENSTIEN RUDOLF C	15-47-25-B2-00200.3240	1	1.25	\$2,049.04	\$0.00	0.00	193.53
STAIGER JOYCE F	15-47-25-B2-00200.3540	1	1.25	\$2,049.04	\$0.00	0.00	193.53
DOUGLAS VICKEE L	15-47-25-B2-00200.3550	1	1.25	\$2,049.04	\$0.00	0.00	193.53
NODZO GEORGE + DEBBIE	15-47-25-B2-00200.3560	1	1.25	\$2,049.04	\$0.00	0.00	193.53
MACZKA ROMUALD	15-47-25-B2-00200.3570	2	1.25	\$1,229.43	\$0.00	0.00	116.12
WEEK HARRY LARRY + ELEANOR F	15-47-25-B2-00200.3580	2	1.25	\$1,229.43	\$0.00	0.00	116.12
MOSES GERALD E	15-47-25-B2-00200.3590	1	1.25	\$2,049.04	\$0.00	0.00	193.53
ROBERTS JULIA S	15-47-25-B2-00200.3600	1	1.25	\$2,049.04	\$0.00	0.00	193.53
MCGUIRE JACKIE D + TRACY S	15-47-25-B2-00200.3610	1	1.25	\$2,049.04	\$0.00	0.00	193.53
DUARTE JORGE	15-47-25-B2-00200.3760	1	1.25	\$2,049.04	\$0.00	0.00	193.53
ALLEN JERAD W	15-47-25-B2-00200.3770	1	1.25	\$2,049.04	\$0.00	0.00	193.53
STEVENS EARL + SHIRLEY J	15-47-25-B2-00200.3780	1	1.25	\$2,049.04	\$0.00	0.00	193.53
MANDILE CHARA MARIE	15-47-25-B2-00200.3790	1	2.50	\$4,098.09	\$0.00	0.00	387.07
ROBINSON DAN	15-47-25-B2-00200.3800	1	1.25	\$2,049.04	\$0.00	0.00	193.53
SCHORNDORF JOSEPHINE +	15-47-25-B2-00200.3810	1	1.25	\$2,049.04	\$0.00	0.00	193.53
PARKS TREVOR	15-47-25-B2-00200.3820	1	1.25	\$2,049.04	\$0.00	0.00	193.53
FERRANTE PETER P + DOROTHY	15-47-25-B2-00200.3830	1	1.25	\$2,049.04	\$0.00	0.00	193.53
WILLIAMSON CAROLYN	15-47-25-B2-00200.4010	1	1.25	\$2,049.04	\$0.00	0.00	193.53
HOLMES MARK D + JEANIE L	15-47-25-B2-00200.4020	1	1.25	\$2,049.04	\$0.00	0.00	193.53
SCHALLENBERG ELLA +	15-47-25-B2-00200.4030	1	1.25	\$2,049.04	\$0.00	0.00	193.53
REBHOLZ WERNER S + YALE S	15-47-25-B2-00200.4040	1	1.25	\$2,049.04	\$0.00	0.00	193.53
PURISIC MUHAREM + DJULKA	15-47-25-B2-00200.4060	1	1.25	\$2,049.04	\$0.00	0.00	193.53
DAVIDSON CHARLES R + CHRISTY S	15-47-25-B2-00200.4070	1	1.25	\$2,049.04	\$0.00	0.00	193.53

**Engineer's Report (Chapter 298.301(5), F.S.)
San Carlos Estates Water Control District
Phase II**

Owner of Property	Description of Property		Number of Acres	Amount of Determined Benefit [1]	Amount of Determined Damages	Number of Acres Taken [4]	Maximum Annual Assessment
	(STRAP No.)	Unit					
SKINNER WARREN V + MARY M	15-47-25-B2-00200.4080	1	1.25	\$2,049.04	\$0.00	0.00	193.53
WIGGINS MICHAEL R	15-47-25-B2-00200.4230	1	1.25	\$2,049.04	\$0.00	0.00	193.53
LABREE MATTHEW S +	15-47-25-B2-00200.4240	1	1.25	\$2,049.04	\$0.00	0.00	193.53
BRAWNER RICHARD OTIS +	15-47-25-B2-00200.4250	1	1.25	\$2,049.04	\$0.00	0.00	193.53
MYERS RYAN W + GABRIELLE U	15-47-25-B2-00200.4260	1	1.25	\$2,049.04	\$0.00	0.00	193.53
NICHOLS DOUGLAS W	15-47-25-B2-00200.4270	1	1.25	\$2,049.04	\$0.00	0.00	193.53
LACOMBE LISA +	15-47-25-B2-00200.4280	1	1.25	\$2,049.04	\$0.00	0.00	193.53
BITSURA SHAWN W M + JEANNE C	15-47-25-B2-00200.4290	1	1.25	\$2,049.04	\$0.00	0.00	193.53
KILLIAN PARTNERS LLC	15-47-25-B2-00200.4300	1	1.25	\$2,049.04	\$0.00	0.00	193.53
TAPPLY CHARLES E + JUDITH I	15-47-25-B2-00200.4370	1	1.25	\$2,049.04	\$0.00	0.00	193.53
COULTER TODD R + AMY C	15-47-25-B2-00200.4380	1	1.25	\$2,049.04	\$0.00	0.00	193.53
IZAGUIRRE ALFREDO + MARTHA	15-47-25-B2-00200.4400	1	1.25	\$2,049.04	\$0.00	0.00	193.53
DELAROSA URSULA	15-47-25-B2-00200.4410	1	1.25	\$2,049.04	\$0.00	0.00	193.53
BRAWNER LINDA JOYCE	15-47-25-B2-00200.4420	1	1.25	\$2,049.04	\$0.00	0.00	193.53
FERREIRA D LEANNE	15-47-25-B2-00200.4430	1	1.25	\$2,049.04	\$0.00	0.00	193.53
ROBINSON REBECCA ANN	15-47-25-B2-00200.4440	1	1.25	\$2,049.04	\$0.00	0.00	193.53
GRIFFITH AUSTIN L + CAROL R	15-47-25-B2-00200.4590	1	1.25	\$2,049.04	\$0.00	0.00	193.53
OLCZAK JACOB +	15-47-25-B2-00200.4600	1	1.25	\$2,049.04	\$0.00	0.00	193.53
KELLEY WILBUR E + SUSAN E	15-47-25-B2-00200.4610	1	1.25	\$2,049.04	\$0.00	0.00	193.53
BREUER WOLFGANG + ANGELIKA	15-47-25-B2-00200.4620	1	1.25	\$2,049.04	\$0.00	0.00	193.53
NGUYEN DANH VAN	15-47-25-B2-00200.4630	1	1.25	\$2,049.04	\$0.00	0.00	193.53
SEBRING RONALD + CONNIE	15-47-25-B2-00200.4640	1	2.50	\$4,098.09	\$0.00	0.00	387.07
MAXWELL TIMOTHY S	15-47-25-B2-00200.4650	1	1.25	\$2,049.04	\$0.00	0.00	193.53
KELBER HARVEY +	15-47-25-B2-00200.4660	1	1.25	\$2,049.04	\$0.00	0.00	193.53
GARCIA GABRIEL + DIANA	15-47-25-B2-00200.4670	1	1.25	\$2,049.04	\$0.00	0.00	193.53
KERSEY TIFFANY L +	15-47-25-B2-00200.4680	1	1.25	\$2,049.04	\$0.00	0.00	193.53
STEELE JAMES R +	15-47-25-B2-00200.4690	1	1.25	\$2,049.04	\$0.00	0.00	193.53
ZUBIZARRETA JOSE B	15-47-25-B2-00200.4700	1	1.25	\$2,049.04	\$0.00	0.00	193.53
ALFRED BACA FAMILY LTD PTNRSH	15-47-25-B2-00200.4710	1	1.25	\$2,049.04	\$0.00	0.00	193.53
KERSEY TIFFANY L +	15-47-25-B2-00200.4890	1	1.25	\$2,049.04	\$0.00	0.00	193.53
DELLINGER NINA R	15-47-25-B2-00200.4900	1	1.25	\$2,049.04	\$0.00	0.00	193.53
HUOTT LEO J + PATRICIA J	15-47-25-B2-0020H.8200	1	1.11	\$1,819.55	\$0.00	0.00	171.86
GAMEZ PABLO + MARIA	15-47-25-B2-0020H.8210	1	1.31	\$2,147.40	\$0.00	0.00	202.82
GAMEZ PABLO + MARIA	15-47-25-B2-0020H.8220	1	1.01	\$1,655.63	\$0.00	0.00	156.38
YOUNG RICHARD + KAREN	15-47-25-B2-0020H.8230	1	1.41	\$2,311.32	\$0.00	0.00	218.31
POULOS PATRICIA K	15-47-25-B2-0020H.8240	1	1.33	\$2,180.18	\$0.00	0.00	205.92
DIEDRICH MARLENE K	15-47-25-B2-0020H.9050	3	1.54	\$3,786.63	\$0.00	0.00	357.65
VACCARO JOSEPHINE J TR	15-47-25-B2-0020H.9070	3	0.79	\$1,942.49	\$0.00	0.00	183.47
BRADBURY CHRISTOPHER	15-47-25-B3-00200.4860	1	1.25	\$2,049.04	\$0.00	0.00	193.53
MADING KRISTAL I	15-47-25-B3-00200.4870	1	2.50	\$4,098.09	\$0.00	0.00	387.07
STAGE J W + EMILY S	15-47-25-B3-00200.4880	1	1.25	\$2,049.04	\$0.00	0.00	193.53
DELAROSA DANIEL R + URSULA	15-47-25-B3-00200.4910	1	1.25	\$2,049.04	\$0.00	0.00	193.53
HEGEL CAROLYN M	15-47-25-B3-00200.4920	1	1.25	\$2,049.04	\$0.00	0.00	193.53
NICI JAMES R TR	15-47-25-B3-00200.4930	1	1.25	\$2,049.04	\$0.00	0.00	193.53
ZACKHEIM FRED + SONIA S	15-47-25-B3-00200.4950	1	2.50	\$4,098.09	\$0.00	0.00	387.07
CLARK BRUCE R + MAXINE D	15-47-25-B3-00200.5100	1	1.25	\$2,049.04	\$0.00	0.00	193.53
BROWN JAMES H	15-47-25-B3-00200.5110	1	1.25	\$2,049.04	\$0.00	0.00	193.53
MENDES JOHN	15-47-25-B3-00200.5120	1	1.25	\$2,049.04	\$0.00	0.00	193.53
BROUGHTON JOSEPH E + SANDRA J	15-47-25-B3-00200.5130	1	1.25	\$2,049.04	\$0.00	0.00	193.53
YOUNG BRIAN D + STACEY L	15-47-25-B3-00200.5140	1	1.25	\$2,049.04	\$0.00	0.00	193.53
HASTINGS MARLENE K	15-47-25-B3-00200.5150	1	1.25	\$2,049.04	\$0.00	0.00	193.53
CLARK BRUCE R + MAXINE D	15-47-25-B3-00200.5160	1	1.25	\$2,049.04	\$0.00	0.00	193.53
OCONNOR DONALD	15-47-25-B3-00200.5310	1	2.50	\$4,098.09	\$0.00	0.00	387.07
DEDOMINICIS SANDRO + SUZANN	15-47-25-B3-00200.5330	1	1.25	\$2,049.04	\$0.00	0.00	193.53
BRUNCO ROSALIA	15-47-25-B3-00200.5340	1	1.25	\$2,049.04	\$0.00	0.00	193.53
GERMAIN MATTHEW R + MELISSA G	15-47-25-B3-00200.5350	1	1.25	\$2,049.04	\$0.00	0.00	193.53
ROSEO JOSEPH A +	15-47-25-B3-00200.5490	1	1.25	\$2,049.04	\$0.00	0.00	193.53
SOTO JESUS V + EVELYN	15-47-25-B3-00200.5500	1	1.25	\$2,049.04	\$0.00	0.00	193.53
DACRI FRANCIS + JANE	15-47-25-B3-00200.5520	1	1.25	\$2,049.04	\$0.00	0.00	193.53
GONZALES DANIEL	15-47-25-B3-00200.5530	1	1.26	\$2,065.44	\$0.00	0.00	195.08
BURKET THOMAS L +	15-47-25-B3-00200.5540	1	1.25	\$2,049.04	\$0.00	0.00	193.53

**Engineer's Report (Chapter 298.301(5), F.S.)
San Carlos Estates Water Control District
Phase II**

Owner of Property	Description of Property		Number of Acres	Amount of Determined Benefit [1]	Amount of Determined Damages	Number of Acres Taken [4]	Maximum Annual Assessment
	(STRAP No.)	Unit					
ROSE LAWRENCE L + DIANA S	15-47-25-B3-00200.5550	1	1.25	\$2,049.04	\$0.00	0.00	193.53
VARGAS JUAN + CHERYL	15-47-25-B3-00200.5560	1	1.26	\$2,065.44	\$0.00	0.00	195.08
GONZALEZ DANIEL	15-47-25-B3-00200.5570	1	1.26	\$2,065.44	\$0.00	0.00	195.08
POSTON DOROTHY P	15-47-25-B3-00200.5580	1	1.25	\$2,049.04	\$0.00	0.00	193.53
CRAFT KENNETH M + PATRICIA A	15-47-25-B3-00200.5590	1	1.25	\$2,049.04	\$0.00	0.00	193.53
LASSAUX MARC + NICOLE	15-47-25-B3-00200.5600	1	1.25	\$2,049.04	\$0.00	0.00	193.53
HASLOUER GERALD E TR	15-47-25-B3-00200.5610	1	1.25	\$2,049.04	\$0.00	0.00	193.53
GAMBINO ANTHONY T + VALERIE	15-47-25-B3-00200.5620	1	1.25	\$2,049.04	\$0.00	0.00	193.53
AUER JENNIFER F	15-47-25-B3-00200.5630	1	1.25	\$2,049.04	\$0.00	0.00	193.53
DUARTE JORGE A	15-47-25-B3-00200.5640	1	1.25	\$2,049.04	\$0.00	0.00	193.53
GANT LINDA J	15-47-25-B3-00200.5650	1	1.25	\$2,049.04	\$0.00	0.00	193.53
MARION WAYNE + SHARON	15-47-25-B3-00200.5660	1	1.25	\$2,049.04	\$0.00	0.00	193.53
WALLACE JACK A TR	15-47-25-B3-00200.5670	1	1.25	\$2,049.04	\$0.00	0.00	193.53
HASLOUER GERALD E TR	15-47-25-B3-00200.5680	1	0.63	\$1,032.72	\$0.00	0.00	97.54
HASLOUER GERALD E TR	15-47-25-B3-00200.568A	1	0.63	\$1,032.72	\$0.00	0.00	97.54
MASTERS MELVIN E SR + SANDRA M	15-47-25-B3-00200.5690	1	1.25	\$2,049.04	\$0.00	0.00	193.53
REESE JOSEPH R + TRACI LYNN	15-47-25-B3-00200.5700	1	1.25	\$2,049.04	\$0.00	0.00	193.53
HASLOUER GERALD E TR	15-47-25-B3-00200.5710	1	1.25	\$2,049.04	\$0.00	0.00	193.53
ENN-CO LLC	15-47-25-B3-00200.5720	1	1.25	\$2,049.04	\$0.00	0.00	193.53
LUCI LANE LLC	15-47-25-B3-00200.5730	1	1.25	\$2,049.04	\$0.00	0.00	193.53
CHRISTMAN TEX A + JILL A	15-47-25-B3-00200.5740	1	1.25	\$2,049.04	\$0.00	0.00	193.53
KAUFFMAN JOHN D + MAUREEN P	15-47-25-B3-00200.5750	1	1.25	\$2,049.04	\$0.00	0.00	193.53
ARNOLD ANTHONY F + SHIRLEY B +	15-47-25-B3-00200.5760	1	1.25	\$2,049.04	\$0.00	0.00	193.53
ENN CO LLC	15-47-25-B3-00200.5770	1	1.25	\$2,049.04	\$0.00	0.00	193.53
HASLOUER GERALD E TR	15-47-25-B3-00200.5780	1	1.25	\$2,049.04	\$0.00	0.00	193.53
REESE JOSEPH R + TRACI LYNN	15-47-25-B3-00200.5790	1	1.25	\$2,049.04	\$0.00	0.00	193.53
HOWARD ROGER	15-47-25-B3-00200.5810	1	1.25	\$2,049.04	\$0.00	0.00	193.53
WELLS MALINDA	15-47-25-B3-00200.5820	1	1.25	\$2,049.04	\$0.00	0.00	193.53
GALYON HUGH D	15-47-25-B3-00200.5830	1	1.25	\$2,049.04	\$0.00	0.00	193.53
REESE JOSEPH R + TRACY	15-47-25-B3-00200.5840	1	2.50	\$4,098.09	\$0.00	0.00	387.07
HAINES KIRK A	15-47-25-B3-00200.5850	1	1.25	\$2,049.04	\$0.00	0.00	193.53
IZEL GERALD LEE	15-47-25-B3-00200.5860	1	1.25	\$2,049.04	\$0.00	0.00	193.53
DOERR CHARLES	15-47-25-B3-00200.5870	1	1.25	\$2,049.04	\$0.00	0.00	193.53
BAKER MARK STEWART	15-47-25-B3-00200.5880	1	1.25	\$2,049.04	\$0.00	0.00	193.53
GREENFIELD BARRY	15-47-25-B3-00200.5890	1	1.25	\$2,049.04	\$0.00	0.00	193.53
CLAUSEN NORMAN G + SARAH	15-47-25-B3-00200.5900	1	1.25	\$2,049.04	\$0.00	0.00	193.53
BILTOFT LONNIE J + PATRICIA A	15-47-25-B3-00200.5910	1	1.25	\$2,049.04	\$0.00	0.00	193.53
TREES JOSEPH D + JILL A	15-47-25-B3-00200.5920	1	1.25	\$2,049.04	\$0.00	0.00	193.53
IZELL GERALD L	15-47-25-B3-00200.5930	1	1.25	\$2,049.04	\$0.00	0.00	193.53
KUNKLE JAMES H + SANDRA L	15-47-25-B3-00200.5940	1	1.26	\$2,065.44	\$0.00	0.00	195.08
GENTILE SALVATORE A + BEVERLY	15-47-25-B3-00200.5950	1	1.25	\$2,049.04	\$0.00	0.00	193.53
BLOCK CHARLES R TR	15-47-25-B3-00200.5960	1	1.25	\$2,049.04	\$0.00	0.00	193.53
HAINES KATHRYN L	15-47-25-B3-00200.5970	1	1.25	\$2,049.04	\$0.00	0.00	193.53
RUSH THOMAS + DONNA	15-47-25-B3-00200.6060	1	1.25	\$2,049.04	\$0.00	0.00	193.53
BRADFORD ALBERT E + SHERRI	15-47-25-B3-00200.6070	1	1.25	\$2,049.04	\$0.00	0.00	193.53
GREER STEVEN N + KAREN L	15-47-25-B3-00200.6080	1	1.25	\$2,049.04	\$0.00	0.00	193.53
KUNKLE JAMES H + SANDRA L	15-47-25-B3-00200.6090	1	1.25	\$2,049.04	\$0.00	0.00	193.53
BAUER CHARLES W + CHERYL L	15-47-25-B3-00200.6100	1	1.25	\$2,049.04	\$0.00	0.00	193.53
MCCONNEY ANDREW A + AMANDA W	15-47-25-B3-00200.6110	1	1.25	\$2,049.04	\$0.00	0.00	193.53
COOK LAYNE	15-47-25-B3-00200.6120	1	1.25	\$2,049.04	\$0.00	0.00	193.53
SCHUSSER WOLFGANG	15-47-25-B3-00200.6130	1	1.25	\$2,049.04	\$0.00	0.00	193.53
MELENDEZ HECTOR	15-47-25-B3-00200.6140	1	1.25	\$2,049.04	\$0.00	0.00	193.53
DAVIS THOMAS F JR + CHERYL L	15-47-25-B3-00200.6150	1	1.25	\$2,049.04	\$0.00	0.00	193.53
JOHNSON DAVID L	15-47-25-B3-00200.6160	1	1.25	\$2,049.04	\$0.00	0.00	193.53
COLLIER BARRITT W + AMEY M	15-47-25-B3-00200.6170	1	1.25	\$2,049.04	\$0.00	0.00	193.53
DICAMPLI BENJAMIN J + MARY E	15-47-25-B3-00200.6180	1	1.25	\$2,049.04	\$0.00	0.00	193.53
SMALL FRANCES	15-47-25-B3-00200.6190	1	1.25	\$2,049.04	\$0.00	0.00	193.53
COWART JOHN L + JENNIFER P	15-47-25-B3-00200.6200	1	1.25	\$2,049.04	\$0.00	0.00	193.53
THOMPSON SHERRY	15-47-25-B3-00200.6290	1	1.25	\$2,049.04	\$0.00	0.00	193.53
VERA ROBERTO + ROSA	15-47-25-B3-00200.6300	1	1.25	\$2,049.04	\$0.00	0.00	193.53
REESE JOSEPH R + TRACI LYNN	15-47-25-B3-00200.6310	1	1.25	\$2,049.04	\$0.00	0.00	193.53

**Engineer's Report (Chapter 298.301(5), F.S.)
San Carlos Estates Water Control District
Phase II**

Owner of Property	Description of Property		Number of Acres	Amount of Determined Benefit [1]	Amount of Determined Damages	Number of Acres Taken [4]	Maximum Annual Assessment
	(STRAP No.)	Unit					
SCIACQUA PHILIP	15-47-25-B3-00200.6320	1	1.25	\$2,049.04	\$0.00	0.00	193.53
NICKERSON JOHN +	15-47-25-B3-00200.6330	1	1.25	\$2,049.04	\$0.00	0.00	193.53
DANG NANCY HANG	15-47-25-B3-00200.6340	1	1.25	\$2,049.04	\$0.00	0.00	193.53
COOK ROBERT P +	15-47-25-B3-00200.6350	1	1.25	\$2,049.04	\$0.00	0.00	193.53
WALTERS MICHAEL E + ALLISON E	15-47-25-B3-00200.6360	1	1.25	\$2,049.04	\$0.00	0.00	193.53
FIRTELL STEPHEN J + THERESA C	15-47-25-B3-00200.6370	1	2.50	\$4,098.09	\$0.00	0.00	387.07
OLBRICH CARL + DEBRA H/W	15-47-25-B3-00200.6390	1	1.25	\$2,049.04	\$0.00	0.00	193.53
YANEY HARRY L	15-47-25-B3-00200.6400	1	1.25	\$2,049.04	\$0.00	0.00	193.53
HILL ORVAL K	15-47-25-B3-00200.6410	1	1.25	\$2,049.04	\$0.00	0.00	193.53
NORMANDIN CHAUNCEY E + JO ANN	15-47-25-B3-00200.6420	1	1.25	\$2,049.04	\$0.00	0.00	193.53
MARTIN ROBERT J + DEBORAH L	15-47-25-B3-00200.6430	1	1.25	\$2,049.04	\$0.00	0.00	193.53
MOORE ROBERT W + ADELE J	15-47-25-B3-00200.6440	1	1.25	\$2,049.04	\$0.00	0.00	193.53
JOHNSON DAVID J	15-47-25-B3-00200.6550	1	1.25	\$2,049.04	\$0.00	0.00	193.53
JURICH DANIEL	15-47-25-B3-00200.6560	1	1.25	\$2,049.04	\$0.00	0.00	193.53
PARRISH STEPHEN W	15-47-25-B3-00200.6570	1	1.25	\$2,049.04	\$0.00	0.00	193.53
SAFRANEK STEPHEN + KRISTI K	15-47-25-B3-00200.6580	1	1.25	\$2,049.04	\$0.00	0.00	193.53
MILLER DEAN A + DENISE C	15-47-25-B3-00200.6590	1	2.50	\$4,098.09	\$0.00	0.00	387.07
MILLER GREGORY M	15-47-25-B3-0020H.8050	3	0.67	\$1,647.43	\$0.00	0.00	155.60
JACOBSON TODD + BRANDY	15-47-25-B3-0020H.8060	3	0.53	\$1,303.19	\$0.00	0.00	123.09
SOSA ZELIRDA +	15-47-25-B3-0020H.8070	3	0.52	\$1,278.60	\$0.00	0.00	120.77
HALL JOSEPH P +	15-47-25-B3-0020H.8080	1	1.19	\$1,950.69	\$0.00	0.00	184.25
GOGOLA ROBERT J + JOAN P 1/2	15-47-25-B3-0020H.8090	3	1.02	\$2,508.03	\$0.00	0.00	236.89
HOFER GEORGE +	15-47-25-B3-0020H.8100	1	1.26	\$2,065.44	\$0.00	0.00	195.08
VALDES ANTONIO + CARMEN	15-47-25-B3-0020H.8110	3	0.79	\$1,942.49	\$0.00	0.00	183.47
FLORES SANTOS + HILDA	15-47-25-B3-0020H.8120	3	0.97	\$2,385.09	\$0.00	0.00	225.27
NIETO MANUEL + FLOR A	15-47-25-B3-0020H.8130	1	1.20	\$1,967.08	\$0.00	0.00	185.79
YOUSSEF NABIL + CHRISTINE	15-47-25-B3-0020H.8140	3	0.97	\$2,385.09	\$0.00	0.00	225.27
GILMORE WILLIAM K + SUSAN L	15-47-25-B3-0020H.8150	3	0.81	\$1,991.67	\$0.00	0.00	188.12
TURFLER DAVID E + EFFIE T	15-47-25-B3-0020H.8160	3	0.70	\$1,721.20	\$0.00	0.00	162.57
TURFLER DAVID E + EFFIE T	15-47-25-B3-0020H.8170	3	0.54	\$1,327.78	\$0.00	0.00	125.41
EKOLA BILL M +	15-47-25-B3-0020H.8180	3	1.87	\$4,598.05	\$0.00	0.00	434.29
BADOUR EDWARD C + VICKY L	15-47-25-B3-0020H.9080	3	0.77	\$1,893.32	\$0.00	0.00	178.83
GAMEZ PABLO +	15-47-25-B3-0020H.9090	3	1.25	\$3,073.57	\$0.00	0.00	290.30
YOUNG CARROLL C + ANNIE L	15-47-25-B3-0020H.9100	3	0.64	\$1,573.67	\$0.00	0.00	148.63
PAPPAS RALPH	15-47-25-B3-0020H.9110	3	0.99	\$2,434.26	\$0.00	0.00	229.92
MARCUS LESLEE	15-47-25-B3-0020H.9120	3	0.96	\$2,360.50	\$0.00	0.00	222.95
MEIER PATRICK R + BELINDA S	15-47-25-B3-0020H.9130	3	0.83	\$2,040.85	\$0.00	0.00	192.76
HASLOUER GERALD E TR	15-47-25-B3-0020H.9140	1	1.24	\$2,032.65	\$0.00	0.00	191.99
ZEHE CHARLES B +	15-47-25-B3-0020H.9150	1	0.81	\$1,327.78	\$0.00	0.00	125.41
AGRIESTI REBECCA	15-47-25-B3-0020H.9160	1	1.08	\$1,770.37	\$0.00	0.00	167.21
WHITWOOD MICHAEL + JILL	15-47-25-B3-0020H.9170	3	0.82	\$2,016.26	\$0.00	0.00	190.44
REESE JOSEPH R + TRACI LYNN	15-47-25-B3-0020H.9180	1	0.78	\$1,278.60	\$0.00	0.00	120.77
REESE JOSEPH R + TRACI LYNN	15-47-25-B3-0020H.9190	3	0.98	\$2,409.68	\$0.00	0.00	227.60
MCKENZIE KEVIN E + BARBARA A	15-47-25-B3-0020H.9200	3	0.70	\$1,721.20	\$0.00	0.00	162.57
KADEL TOM TR	15-47-25-B3-0020H.9210	3	0.62	\$1,524.49	\$0.00	0.00	143.99
BARNES PATRICIA A	15-47-25-B3-0020H.9220	3	0.97	\$2,385.09	\$0.00	0.00	225.27
RAFAEL VICTOR C	15-47-25-B3-0020H.9230	3	0.62	\$1,524.49	\$0.00	0.00	143.99
ORLANDO JOSEPH E	15-47-25-B3-0020H.9240	3	0.46	\$1,131.07	\$0.00	0.00	106.83
REESE JOSEPH R + TRACI LYNN	15-47-25-B3-0020H.9340	1	1.02	\$1,672.02	\$0.00	0.00	157.92
NICHOLS DOUGLAS	15-47-25-B4-00200.4520	1	1.25	\$2,049.04	\$0.00	0.00	193.53
ALFRED L BACA FAMILY LTD PTNSP	15-47-25-B4-00200.4730	1	1.25	\$2,049.04	\$0.00	0.00	193.53
WINELAND MONTY G + DONNA E	15-47-25-B4-00200.4740	1	2.50	\$4,098.09	\$0.00	0.00	387.07
HURT JOHN CALVIN	15-47-25-B4-00200.4760	1	1.25	\$2,049.04	\$0.00	0.00	193.53
STONE TODD W + PATRICIA	15-47-25-B4-00200.4770	1	1.25	\$2,049.04	\$0.00	0.00	193.53
MADRIGAL CARMEN EST+	15-47-25-B4-00200.4780	1	1.25	\$2,049.04	\$0.00	0.00	193.53
BOWLES MARTHA D	15-47-25-B4-00200.4790	1	1.25	\$2,049.04	\$0.00	0.00	193.53
HITCHCOCK DANIEL G SR + TERRI	15-47-25-B4-00200.4800	1	1.25	\$2,049.04	\$0.00	0.00	193.53
HARVEY JACK O + DEBORAH L	15-47-25-B4-00200.4810	1	1.25	\$2,049.04	\$0.00	0.00	193.53
SMITH KAREN A TR	15-47-25-B4-00200.4820	1	1.25	\$2,049.04	\$0.00	0.00	193.53
CURTH RANDALL B + MARY	15-47-25-B4-00200.4830	1	1.25	\$2,049.04	\$0.00	0.00	193.53
MOSS JAMES B + AUDREY	15-47-25-B4-00200.4840	1	1.25	\$2,049.04	\$0.00	0.00	193.53

**Engineer's Report (Chapter 298.301(5), F.S.)
San Carlos Estates Water Control District
Phase II**

Owner of Property	Description of Property		Number of Acres	Amount of Determined Benefit [1]	Amount of Determined Damages	Number of Acres Taken [4]	Maximum Annual Assessment
	(STRAP No.)	Unit					
HAINES ALAN R + JOY W	15-47-25-B4-00200.4850	1	1.25	\$2,049.04	\$0.00	0.00	193.53
WAGAR MELVIN F + MONICA V	15-47-25-B4-00200.4970	1	1.25	\$2,049.04	\$0.00	0.00	193.53
DAVIS JOHNNY A + JILL B	15-47-25-B4-00200.4980	1	1.25	\$2,049.04	\$0.00	0.00	193.53
SMITH KAREN A TR	15-47-25-B4-00200.4990	1	1.25	\$2,049.04	\$0.00	0.00	193.53
SHAW THOMAS CLAYTON + JOANN	15-47-25-B4-00200.5000	1	1.25	\$2,049.04	\$0.00	0.00	193.53
PEREZ ISIDORO J + LAMAE K	15-47-25-B4-00200.5010	1	1.25	\$2,049.04	\$0.00	0.00	193.53
RESEIGH KEVYN P +	15-47-25-B4-00200.5020	1	1.25	\$2,049.04	\$0.00	0.00	193.53
RISTUCCI FRANK L + FAYE	15-47-25-B4-00200.5030	1	1.25	\$2,049.04	\$0.00	0.00	193.53
RIEGER CHRISTOPHER L + MARIE E	15-47-25-B4-00200.5040	1	1.25	\$2,049.04	\$0.00	0.00	193.53
BRISTOL C L + BETTY JANE	15-47-25-B4-00200.5050	1	1.25	\$2,049.04	\$0.00	0.00	193.53
SMITH KAREN A TR	15-47-25-B4-00200.5060	1	1.25	\$2,049.04	\$0.00	0.00	193.53
PAULY CAROLINE	15-47-25-B4-00200.5070	1	1.25	\$2,049.04	\$0.00	0.00	193.53
LABRIE IRIS	15-47-25-B4-00200.5080	1	1.25	\$2,049.04	\$0.00	0.00	193.53
LONG WILLIAM W	15-47-25-B4-00200.5090	1	1.25	\$2,049.04	\$0.00	0.00	193.53
DOLQUEIST DAVID J + TERESA	15-47-25-B4-00200.5170	1	1.26	\$2,065.44	\$0.00	0.00	195.08
HASLOUER GERALD E TR	15-47-25-B4-00200.5180	1	1.25	\$2,049.04	\$0.00	0.00	193.53
BALOGH DAVID E	15-47-25-B4-00200.5190	1	1.25	\$2,049.04	\$0.00	0.00	193.53
OTT PATRICIA L TR	15-47-25-B4-00200.5200	1	1.25	\$2,049.04	\$0.00	0.00	193.53
STUBBLEFIELD BRIAN + AMY B	15-47-25-B4-00200.5210	1	1.25	\$2,049.04	\$0.00	0.00	193.53
GOTTARDI JAVIER	15-47-25-B4-00200.5220	1	1.25	\$2,049.04	\$0.00	0.00	193.53
MENENDEZ ARMANDO I + GLORIA H	15-47-25-B4-00200.5230	1	1.25	\$2,049.04	\$0.00	0.00	193.53
ZABELLE JOHN D	15-47-25-B4-00200.5240	1	1.25	\$2,049.04	\$0.00	0.00	193.53
JONS XTERIOR CONCEPTS INC	15-47-25-B4-00200.5250	1	1.25	\$2,049.04	\$0.00	0.00	193.53
RICHEY-KLEIN VAL +	15-47-25-B4-00200.5260	1	1.25	\$2,049.04	\$0.00	0.00	193.53
OTT KEITH H +	15-47-25-B4-00200.5270	1	1.25	\$2,049.04	\$0.00	0.00	193.53
ROBINSON DANIEL + DIANNE	15-47-25-B4-00200.5280	1	1.25	\$2,049.04	\$0.00	0.00	193.53
HASLOUER GERALD E TR	15-47-25-B4-00200.5290	1	1.25	\$2,049.04	\$0.00	0.00	193.53
SACERIO GLADYS	15-47-25-B4-00200.5300	1	1.25	\$2,049.04	\$0.00	0.00	193.53
NUNEZ DANTE	15-47-25-B4-00200.5360	1	1.25	\$2,049.04	\$0.00	0.00	193.53
TREES THOMAS H + KATHLEEN Q	15-47-25-B4-00200.5370	1	1.25	\$2,049.04	\$0.00	0.00	193.53
KOEHLER MANLEY L + LOIS R	15-47-25-B4-00200.5380	1	1.25	\$2,049.04	\$0.00	0.00	193.53
DURHAM DAVID C + KELLY R	15-47-25-B4-00200.5390	1	1.25	\$2,049.04	\$0.00	0.00	193.53
LOACH DAVID G + SUSAN E TR	15-47-25-B4-00200.5400	1	1.25	\$2,049.04	\$0.00	0.00	193.53
PEREZ ABELARDO + MARIA	15-47-25-B4-00200.5410	1	1.25	\$2,049.04	\$0.00	0.00	193.53
RICHARDSON TIMOTHY	15-47-25-B4-00200.5420	1	1.25	\$2,049.04	\$0.00	0.00	193.53
BRUNCO ROSALIA	15-47-25-B4-00200.5430	1	2.50	\$4,098.09	\$0.00	0.00	387.07
DAVIS JOHNNY A + JILL B	15-47-25-B4-00200.5450	1	1.25	\$2,049.04	\$0.00	0.00	193.53
WARSON DENNIS S + STEPHANIE L	15-47-25-B4-00200.5460	1	1.25	\$2,049.04	\$0.00	0.00	193.53
FARRELL EDWARD	15-47-25-B4-00200.5470	1	1.25	\$2,049.04	\$0.00	0.00	193.53
BRUNCO ROSALIA	15-47-25-B4-00200.5480	1	1.25	\$2,049.04	\$0.00	0.00	193.53
HENGEL DOANLD A + LUZVIMINDA S	15-47-25-B4-00200.5980	1	1.25	\$2,049.04	\$0.00	0.00	193.53
PUGLIESE JERRY + VERA	15-47-25-B4-00200.5990	1	1.25	\$2,049.04	\$0.00	0.00	193.53
ONEILL JAMES M + BONNIE J	15-47-25-B4-00200.6000	1	1.25	\$2,049.04	\$0.00	0.00	193.53
DYER LORI +	15-47-25-B4-00200.6010	1	1.44	\$2,360.50	\$0.00	0.00	222.95
HIGGINSON MARK +	15-47-25-B4-00200.6020	1	1.43	\$2,344.11	\$0.00	0.00	221.40
LOVECCHIO SCOTT + TAMMY	15-47-25-B4-00200.6030	1	1.25	\$2,049.04	\$0.00	0.00	193.53
HOMAN LORAIN L L/E	15-47-25-B4-00200.6040	1	1.25	\$2,049.04	\$0.00	0.00	193.53
FREEMAN RONALD +	15-47-25-B4-00200.6050	1	1.25	\$2,049.04	\$0.00	0.00	193.53
ROSEO JOSEPH A	15-47-25-B4-00200.6210	1	1.25	\$2,049.04	\$0.00	0.00	193.53
TAYLOR RICHARD J + LESLIE M	15-47-25-B4-00200.6220	1	1.25	\$2,049.04	\$0.00	0.00	193.53
QUICKE FLOYD R + DEBRA A	15-47-25-B4-00200.6230	1	2.50	\$4,098.09	\$0.00	0.00	387.07
BROWN MARLENE P TR	15-47-25-B4-00200.6240	1	1.54	\$2,524.42	\$0.00	0.00	238.43
BROWN DEBBIE S	15-47-25-B4-00200.6250	1	1.31	\$2,147.40	\$0.00	0.00	202.82
TAYLOR RICHARD J + LESLIE M	15-47-25-B4-00200.6270	1	1.25	\$2,049.04	\$0.00	0.00	193.53
LANDIS CHARLES F + JOYCE A	15-47-25-B4-00200.6280	1	1.25	\$2,049.04	\$0.00	0.00	193.53
CONNORS THOMAS J + MONICA	15-47-25-B4-00200.6450	1	1.25	\$2,049.04	\$0.00	0.00	193.53
PARGA JULIO +	15-47-25-B4-00200.6460	1	1.25	\$2,049.04	\$0.00	0.00	193.53
TAYLOR RICHARD J + LESLIE M	15-47-25-B4-00200.6470	1	1.25	\$2,049.04	\$0.00	0.00	193.53
DAVIS JOHNNY A + JILL B	15-47-25-B4-00200.7900	1	1.28	\$2,098.22	\$0.00	0.00	198.18
BRUNCO ROSALIA	15-47-25-B4-00200.7910	1	1.25	\$2,049.04	\$0.00	0.00	193.53
PARKER THEODORE G	15-47-25-B4-00200.7920	1	1.25	\$2,049.04	\$0.00	0.00	193.53

**Engineer's Report (Chapter 298.301(5), F.S.)
San Carlos Estates Water Control District
Phase II**

Owner of Property	Description of Property		Number of Acres	Amount of Determined Benefit [1]	Amount of Determined Damages	Number of Acres Taken [4]	Maximum Annual Assessment
	(STRAP No.)	Unit					
UNITED TELEPHONE CO OF FL	15-47-25-B4-0020H.7810	3	0.69	\$1,696.61	\$0.00	0.00	160.25
MAYFIELD DANIEL JR + DEANNA	15-47-25-B4-0020H.7820	3	0.71	\$1,745.78	\$0.00	0.00	164.89
RICHARDSON TIMOTHY	15-47-25-B4-0020H.7830	3	1.00	\$2,458.85	\$0.00	0.00	232.24
BAJRAKTAREVIC SEAD	15-47-25-B4-0020H.7840	3	0.56	\$1,376.96	\$0.00	0.00	130.06
KANLIC SABRINA	15-47-25-B4-0020H.7850	3	0.44	\$1,081.89	\$0.00	0.00	102.19
ARAGON JOSE A + MARIA	15-47-25-B4-0020H.7860	3	0.47	\$1,155.66	\$0.00	0.00	109.15
PJETROVIC ILIJAS + KUMRIJA	15-47-25-B4-0020H.7870	3	0.49	\$1,204.84	\$0.00	0.00	113.80
MARGOLUIS HOWARD W +	15-47-25-B4-0020H.7880	3	0.52	\$1,278.60	\$0.00	0.00	120.77
MARGOLUIS HOWARD W + SANDRA L	15-47-25-B4-0020H.7890	3	0.66	\$1,622.84	\$0.00	0.00	153.28
SATTLER THOMAS R + PENNY H	15-47-25-B4-0020H.7930	3	0.55	\$1,352.37	\$0.00	0.00	127.73
VLAHOVIC GORAN + KATHRYN +	15-47-25-B4-0020H.7940	3	0.56	\$1,376.96	\$0.00	0.00	130.06
MCCOY DEVELOPMENT INC	15-47-25-B4-0020H.7950	3	0.57	\$1,401.55	\$0.00	0.00	132.38
GARCIA GABRIEL	15-47-25-B4-0020H.7960	3	0.58	\$1,426.13	\$0.00	0.00	134.70
GARCIA DIANA	15-47-25-B4-0020H.7970	3	0.56	\$1,376.96	\$0.00	0.00	130.06
PEASE HELEN J +	15-47-25-B4-0020H.7980	3	0.58	\$1,426.13	\$0.00	0.00	134.70
HEREDIA LUIS A + YOLANDA	15-47-25-B4-0020H.7990	3	0.59	\$1,450.72	\$0.00	0.00	137.02
PIERCE JOHN L + NANCY K	15-47-25-B4-0020H.8000	3	0.68	\$1,672.02	\$0.00	0.00	157.92
KINER KEITH	15-47-25-B4-0020H.8010	3	0.56	\$1,376.96	\$0.00	0.00	130.06
KINER KEITH L + SHIRLEY M	15-47-25-B4-0020H.8020	3	0.52	\$1,278.60	\$0.00	0.00	120.77
BRUNCO ROSALIA	15-47-25-B4-0020H.8030	1	1.54	\$2,524.42	\$0.00	0.00	238.43
BRUNCO ROSALIA	15-47-25-B4-0020H.8040	3	1.21	\$2,975.21	\$0.00	0.00	281.01
ESPOSITO THERESA +	15-47-25-B4-0020H.9250	3	0.71	\$1,745.78	\$0.00	0.00	164.89
FLORES SANTOS H JR + HILDA E	15-47-25-B4-0020H.9260	3	0.67	\$1,647.43	\$0.00	0.00	155.60
BASSINGER JOHN M + MARION H	15-47-25-B4-0020H.9270	3	0.64	\$1,573.67	\$0.00	0.00	148.63
BASSINGER JOHN M + MARION H	15-47-25-B4-0020H.9280	3	0.61	\$1,499.90	\$0.00	0.00	141.67
WIESEN MICHAEL + ANN M	15-47-25-B4-0020H.9290	3	0.67	\$1,647.43	\$0.00	0.00	155.60
ONEILL JAMES M + BONNIE J	15-47-25-B4-0020H.9300	3	0.65	\$1,598.25	\$0.00	0.00	150.96
ONEILL JAMES M + BONNIE J	15-47-25-B4-0020H.9310	3	0.56	\$1,376.96	\$0.00	0.00	130.06
ONEILL JAMES M + BONNIE J	15-47-25-B4-0020H.9320	3	0.56	\$1,376.96	\$0.00	0.00	130.06
FLEIG JENNIFER	15-47-25-B4-0020H.9330	3	0.61	\$1,499.90	\$0.00	0.00	141.67
DESENS JACK + ALYSON	15-47-25-B4-0020H.9350	1	1.12	\$1,835.94	\$0.00	0.00	173.41
DYER LORI +	15-47-25-B4-0020H.9440	3	1.54	\$3,786.63	\$0.00	0.00	357.65
KORORA JOHN M + KATHLEEN	22-47-25-B1-00200.6480	1	1.76	\$2,885.05	\$0.00	0.00	272.50
CONNELL MICHAEL + MELANIE	22-47-25-B1-00200.6490	1	1.25	\$2,049.04	\$0.00	0.00	193.53
GARCES FREDY T + CINDY L	22-47-25-B1-00200.6500	1	1.25	\$2,049.04	\$0.00	0.00	193.53
SEDBERRY PHILLIP P + ROBIN C	22-47-25-B1-00200.6510	1	1.25	\$2,049.04	\$0.00	0.00	193.53
RUTZKE ROBIN R	22-47-25-B1-00200.6680	1	2.50	\$4,098.09	\$0.00	0.00	387.07
DOMENECH FRANCISCO A + DAMIN	22-47-25-B1-00200.6700	1	1.72	\$2,819.48	\$0.00	0.00	266.30
BUCY WAYNE E TR +	22-47-25-B1-00200.6710	1	1.25	\$2,049.04	\$0.00	0.00	193.53
HENDERSON JEROME TR +	22-47-25-B1-00200.6720	1	1.25	\$2,049.04	\$0.00	0.00	193.53
ESCOTTO PABLO + ANA	22-47-25-B1-00200.6890	1	1.25	\$2,049.04	\$0.00	0.00	193.53
SHEPLER KATHRYN E	22-47-25-B1-00200.6900	1	1.74	\$2,852.27	\$0.00	0.00	269.40
CONNORS JOSEPH +	22-47-25-B1-00200.6910	1	1.25	\$2,049.04	\$0.00	0.00	193.53
SEIDER JEFFREY H TR +	22-47-25-B1-00200.7080	1	1.76	\$2,885.05	\$0.00	0.00	272.50
KROPINAK ROBERT M	22-47-25-B2-00200.6520	1	1.25	\$2,049.04	\$0.00	0.00	193.53
QUINN ELLEN E	22-47-25-B2-00200.6530	1	1.25	\$2,049.04	\$0.00	0.00	193.53
ANDREWS JAMES	22-47-25-B2-00200.6540	1	1.25	\$2,049.04	\$0.00	0.00	193.53
MOON STEPHEN C + LAURA A	22-47-25-B2-00200.6610	1	1.25	\$2,049.04	\$0.00	0.00	193.53
NORTHRUP JAN R + MICHELLE R	22-47-25-B2-00200.6620	1	1.25	\$2,049.04	\$0.00	0.00	193.53
CONQUEST BONNIE	22-47-25-B2-00200.6630	1	1.25	\$2,049.04	\$0.00	0.00	193.53
RHODES ROBERT C	22-47-25-B2-00200.6640	1	1.25	\$2,049.04	\$0.00	0.00	193.53
BRADFORD JAMES M + TAMMY L	22-47-25-B2-00200.6650	1	1.25	\$2,049.04	\$0.00	0.00	193.53
ROBINSON EDWIN + GAIL	22-47-25-B2-00200.6660	1	1.25	\$2,049.04	\$0.00	0.00	193.53
HILLYARD DONNA A	22-47-25-B2-00200.6670	1	1.25	\$2,049.04	\$0.00	0.00	193.53
JOHNSON MILDRED N	22-47-25-B2-00200.6730	1	1.25	\$2,049.04	\$0.00	0.00	193.53
MASON CAMERON + DONNA S	22-47-25-B2-00200.6740	1	1.25	\$2,049.04	\$0.00	0.00	193.53
BRADFORD JAMES M + TAMMY L	22-47-25-B2-00200.6750	1	1.25	\$2,049.04	\$0.00	0.00	193.53
HOOPER GARY I + CANDICE J	22-47-25-B2-00200.6760	1	1.25	\$2,049.04	\$0.00	0.00	193.53
CONQUEST BONNIE	22-47-25-B2-00200.6770	1	1.25	\$2,049.04	\$0.00	0.00	193.53
ROUTLEDGE SHANE + BARBARA	22-47-25-B2-00200.6780	1	1.25	\$2,049.04	\$0.00	0.00	193.53
WHITE ROBERT L	22-47-25-B2-00200.6790	1	1.25	\$2,049.04	\$0.00	0.00	193.53

**Engineer's Report (Chapter 298.301(5), F.S.)
San Carlos Estates Water Control District
Phase II**

Owner of Property	Description of Property		Number of Acres	Amount of Determined Benefit [1]	Amount of Determined Damages	Number of Acres Taken [4]	Maximum Annual Assessment
	(STRAP No.)	Unit					
HUNNAM GREG	22-47-25-B2-00200.6800	1	1.26	\$2,065.44	\$0.00	0.00	195.08
LEMUS FRANCISCO J + ALBINA	22-47-25-B2-00200.6810	1	1.27	\$2,081.83	\$0.00	0.00	196.63
WELLS DONNA K + DONALD L	22-47-25-B2-00200.6820	1	1.25	\$2,049.04	\$0.00	0.00	193.53
GIVEN MARK K + DORIS J	22-47-25-B2-00200.6830	1	1.25	\$2,049.04	\$0.00	0.00	193.53
LOPEZ FRANCISCO J	22-47-25-B2-00200.6840	1	1.25	\$2,049.04	\$0.00	0.00	193.53
HAASE TANKRED + GUDRUN	22-47-25-B2-00200.6850	1	1.25	\$2,049.04	\$0.00	0.00	193.53
DONER GERALD P + PATRICIA L	22-47-25-B2-00200.6860	1	1.25	\$2,049.04	\$0.00	0.00	193.53
CHRISTENSEN STEVE T + PENNY L	22-47-25-B2-00200.6870	1	1.25	\$2,049.04	\$0.00	0.00	193.53
KILLIAN PARTNERS LLC	22-47-25-B2-00200.6880	1	1.25	\$2,049.04	\$0.00	0.00	193.53
SPANO ROBERT	22-47-25-B2-00200.6920	1	1.25	\$2,049.04	\$0.00	0.00	193.53
HILLYARD JAMES T +	22-47-25-B2-00200.6930	1	1.25	\$2,049.04	\$0.00	0.00	193.53
SCHWAERZLE KARL W L/E	22-47-25-B2-00200.6940	1	1.25	\$2,049.04	\$0.00	0.00	193.53
JEAN ANDREE ROMAIN	22-47-25-B2-00200.6950	1	1.25	\$2,049.04	\$0.00	0.00	193.53
HARLAN JOSEPH M + BRENDA L	22-47-25-B2-00200.6960	1	1.25	\$2,049.04	\$0.00	0.00	193.53
RIVERA JOHN L +	22-47-25-B2-00200.6970	1	1.25	\$2,049.04	\$0.00	0.00	193.53
BARNETT ALAN W + REBECCA	22-47-25-B2-00200.6980	1	1.25	\$2,049.04	\$0.00	0.00	193.53
SEAHORSE COMMUNITITES INC	22-47-25-B2-00200.6990	1	1.28	\$2,098.22	\$0.00	0.00	198.18
BARBERA DONALD F + CYNTHIA	22-47-25-B2-00200.7000	1	1.29	\$2,114.61	\$0.00	0.00	199.73
JONES DENNIS A + MICHAEL A	22-47-25-B2-00200.7010	1	1.25	\$2,049.04	\$0.00	0.00	193.53
RIVERA JOHN L + RENATE	22-47-25-B2-00200.7020	1	1.25	\$2,049.04	\$0.00	0.00	193.53
MEIMA BARRY	22-47-25-B2-00200.7030	1	1.25	\$2,049.04	\$0.00	0.00	193.53
SCHWAERZLE KARL W L/E	22-47-25-B2-00200.7040	1	1.25	\$2,049.04	\$0.00	0.00	193.53
SCHWAERZLE KARL W L/E	22-47-25-B2-00200.7050	1	1.25	\$2,049.04	\$0.00	0.00	193.53
HILLYARD DONNA A +	22-47-25-B2-00200.7060	1	1.25	\$2,049.04	\$0.00	0.00	193.53
THURLOW BETHANY J + STEVEN L	22-47-25-B2-00200.7070	1	1.25	\$2,049.04	\$0.00	0.00	193.53
HEDRICH NORMAN S + CLEDA	22-47-25-B2-00200.7090	1	1.25	\$2,049.04	\$0.00	0.00	193.53
GREEN LACEY D + BONITA C	22-47-25-B2-00200.7100	1	1.25	\$2,049.04	\$0.00	0.00	193.53
SPEAK STEVEN + TERRI L	22-47-25-B2-00200.7110	1	1.25	\$2,049.04	\$0.00	0.00	193.53
HILLYARD ANDREW S + BRANDY L	22-47-25-B2-00200.7120	1	1.25	\$2,049.04	\$0.00	0.00	193.53
MEIMA BARRY	22-47-25-B2-00200.7130	1	1.25	\$2,049.04	\$0.00	0.00	193.53
REDD DONALD E II + KIMBERLY K	22-47-25-B2-00200.7140	1	1.25	\$2,049.04	\$0.00	0.00	193.53
TOPOLESKI T L + PATRICIA A	22-47-25-B2-00200.7150	1	1.25	\$2,049.04	\$0.00	0.00	193.53
BARBERA DONALD + CYNTHIA	22-47-25-B2-00200.7160	1	1.30	\$2,131.01	\$0.00	0.00	201.28
MCCANN BRENDA L +	22-47-25-B2-00200.7170	1	1.32	\$2,163.79	\$0.00	0.00	204.37
KUNKLE JAMES H + SANDRA L	22-47-25-B2-00200.7180	1	1.25	\$2,049.04	\$0.00	0.00	193.53
ASMODOJO JOHN + MARCY J H/W +	22-47-25-B2-00200.7190	1	1.25	\$2,049.04	\$0.00	0.00	193.53
RUSSAKIS JOSEPH +	22-47-25-B2-00200.7200	1	1.25	\$2,049.04	\$0.00	0.00	193.53
GORSKI MICHAEL J + LINDA K	22-47-25-B2-00200.7210	1	1.25	\$2,049.04	\$0.00	0.00	193.53
EYSTER JOSEPH N + DAVETTA L	22-47-25-B2-00200.7220	1	1.25	\$2,049.04	\$0.00	0.00	193.53
BRAZELTON DONALD L + KAREN M	22-47-25-B2-00200.7230	1	1.25	\$2,049.04	\$0.00	0.00	193.53
HAGEN J ROSS	22-47-25-B2-00200.7240	1	1.78	\$2,917.84	\$0.00	0.00	275.59
SIVY JAN +	22-47-25-B2-00200.7250	1	1.25	\$2,049.04	\$0.00	0.00	193.53
RAUB KATHALEEN A J/T	22-47-25-B2-00200.7260	1	1.25	\$2,049.04	\$0.00	0.00	193.53
HALEY WILLIAM ANDREW +	22-47-25-B2-00200.7270	1	1.25	\$2,049.04	\$0.00	0.00	193.53
RUSSAKIS JOSEPH E + RENE	22-47-25-B2-00200.7280	1	1.25	\$2,049.04	\$0.00	0.00	193.53
DOUGLAS VICKEE L TR	22-47-25-B2-00200.7290	1	1.25	\$2,049.04	\$0.00	0.00	193.53
KUNKLE JAMES H + SANDRA L	22-47-25-B2-00200.7300	1	1.25	\$2,049.04	\$0.00	0.00	193.53
GLAZIER ALAN A + SHERI D	22-47-25-B2-00200.7310	1	1.33	\$2,180.18	\$0.00	0.00	205.92
SNYDER TERRY K	22-47-25-B2-00200.7320	1	1.34	\$2,196.57	\$0.00	0.00	207.47
BILL DWIGHT E + NOREEN E	22-47-25-B2-00200.7330	1	1.25	\$2,049.04	\$0.00	0.00	193.53
CHAMBERLAIN STEVEN A + LUCY A	22-47-25-B2-00200.7340	1	1.25	\$2,049.04	\$0.00	0.00	193.53
MCCABE MARK M 1/2 +	22-47-25-B2-00200.7350	1	1.25	\$2,049.04	\$0.00	0.00	193.53
HECKEY ROBERT	22-47-25-B2-00200.7360	1	1.25	\$2,049.04	\$0.00	0.00	193.53
SPEER ALFONS H + THERESA L	22-47-25-B2-00200.7370	1	1.25	\$2,049.04	\$0.00	0.00	193.53
SHECKLER MICHAEL + VALERIE	22-47-25-B2-00200.7380	1	1.80	\$2,950.62	\$0.00	0.00	278.69
POTTS SHANNON	22-47-25-B2-00200.7390	1	1.25	\$2,049.04	\$0.00	0.00	193.53
MORALES CARLOS +	22-47-25-B2-00200.7400	1	1.25	\$2,049.04	\$0.00	0.00	193.53
DUTKO THOMAS P + ELIZABETH J	22-47-25-B2-00200.7410	1	1.25	\$2,049.04	\$0.00	0.00	193.53
PIXLEY FRANK E + JACQUELINE	22-47-25-B2-00200.7420	1	1.25	\$2,049.04	\$0.00	0.00	193.53
HAINES ALAN R + JOY W	22-47-25-B2-00200.7430	1	1.25	\$2,049.04	\$0.00	0.00	193.53
YOUNGBLOOD WILLIAM A +	22-47-25-B2-00200.7440	1	1.35	\$2,212.97	\$0.00	0.00	209.02

**Engineer's Report (Chapter 298.301(5), F.S.)
San Carlos Estates Water Control District
Phase II**

Owner of Property	Description of Property		Number of Acres	Amount of Determined Benefit [1]	Amount of Determined Damages	Number of Acres Taken [4]	Maximum Annual Assessment
	(STRAP No.)	Unit					
JONES DEAN + DENISE D	22-47-25-B2-00200.7450	1	1.36	\$2,229.36	\$0.00	0.00	210.57
HOLMES RANDY L	22-47-25-B2-00200.7460	1	1.25	\$2,049.04	\$0.00	0.00	193.53
GRISSOM JOHN D	22-47-25-B2-00200.7470	1	2.50	\$4,098.09	\$0.00	0.00	387.07
DI CAMPLI BENJAMIN J + MARY E	22-47-25-B2-00200.7480	1	1.25	\$2,049.04	\$0.00	0.00	193.53
VALDEZ SILVIA A +	22-47-25-B2-00200.7490	1	1.25	\$2,049.04	\$0.00	0.00	193.53
STRIKER SHARON M	22-47-25-B2-00200.7500	1	1.81	\$2,967.01	\$0.00	0.00	280.24
BENEDICT E E + ESTHER W	22-47-25-B2-00200.7510	1	1.25	\$2,049.04	\$0.00	0.00	193.53
BENEDICT E E + ESTHER W	22-47-25-B2-00200.7520	1	1.25	\$2,049.04	\$0.00	0.00	193.53
VANNORTWICK JEFFREY L + PEGGY	22-47-25-B2-00200.7540	1	1.25	\$2,049.04	\$0.00	0.00	193.53
LOCKE ALVA L	22-47-25-B2-00200.7550	1	1.37	\$2,245.75	\$0.00	0.00	212.11
CLARK MICHAEL D + SALLY A	22-47-25-B2-00200.7560	1	1.38	\$2,262.14	\$0.00	0.00	213.66
ASMODEO JOHN + MARCY	22-47-25-B2-00200.7570	1	1.25	\$2,049.04	\$0.00	0.00	193.53
MCCUISTION FREDERICK A + JUDY	22-47-25-B2-00200.7580	1	1.25	\$2,049.04	\$0.00	0.00	193.53
LEE BLAKES + LAURIE B	22-47-25-B2-00200.7590	1	1.25	\$2,049.04	\$0.00	0.00	193.53
CRAIG ROBERT J + LISA M	22-47-25-B2-00200.7600	1	1.83	\$2,999.80	\$0.00	0.00	283.34
CRAWFORD TERESA +	22-47-25-B2-00200.7610	1	1.25	\$2,049.04	\$0.00	0.00	193.53
DIANNA L RICE	22-47-25-B2-00200.7620	1	1.25	\$2,049.04	\$0.00	0.00	193.53
FEYO JOHN	22-47-25-B2-00200.7630	1	1.25	\$2,049.04	\$0.00	0.00	193.53
BEDSON GEORGE R + JANET L	22-47-25-B2-00200.7640	1	1.40	\$2,294.93	\$0.00	0.00	216.76
WATERHOUSE CHRISTOPHER B +	22-47-25-B2-00200.7650	1	1.41	\$2,311.32	\$0.00	0.00	218.31
OTT STEVE + KEITH	22-47-25-B2-00200.7660	1	1.25	\$2,049.04	\$0.00	0.00	193.53
RUIZ CLEMENTE C TR +	22-47-25-B2-00200.7670	1	1.25	\$2,049.04	\$0.00	0.00	193.53
WESTON DAVID + TONI	22-47-25-B2-00200.7680	1	1.85	\$3,032.58	\$0.00	0.00	286.43
DESALVO RONALD P	22-47-25-B2-00200.7690	1	1.25	\$2,049.04	\$0.00	0.00	193.53
HILLYARD DONNA A	22-47-25-B2-00200.7700	1	1.25	\$2,049.04	\$0.00	0.00	193.53
HILLYARD DONNA A	22-47-25-B2-00200.7710	1	1.42	\$2,327.71	\$0.00	0.00	219.86
HERNANDEZ ANGEL G + GILLERMINA	22-47-25-B2-00200.7720	1	1.43	\$2,344.11	\$0.00	0.00	221.40
KANGAS JOHN E + KAROL	22-47-25-B2-00200.7730	1	1.25	\$2,049.04	\$0.00	0.00	193.53
DESALVO RONALD P + STACY	22-47-25-B3-00200.7740	1	1.87	\$3,065.37	\$0.00	0.00	289.53
KROPUS DENNIS + AMBER	22-47-25-B3-00200.7750	1	1.25	\$2,049.04	\$0.00	0.00	193.53
HEAPE YVONNE S + JEFFREY N	22-47-25-B3-00200.7760	1	1.44	\$2,360.50	\$0.00	0.00	222.95
BROWN PRESTON R + DANA F	22-47-25-B3-00200.7770	1	1.45	\$2,376.89	\$0.00	0.00	224.50
BOYER JAMES E	22-47-25-B3-00200.7780	1	1.89	\$3,098.15	\$0.00	0.00	292.62
NORMANDIN CHAUNCEY + JOANN	22-47-25-B3-00200.7790	1	1.46	\$2,393.28	\$0.00	0.00	226.05
LEMUS FRANCISCO + ALVINA 20% +	22-47-25-B3-00200.7800	1	2.52	\$4,130.87	\$0.00	0.00	390.17
Totals			1105.82	\$1,840,000.00	\$0.00	0.00	\$173,790.42
				X 90%			
				\$1,656,000.00			Maximum bonds issueable